CULTURAL ATLAS OF ORISSA

DEPARTMENT OF CULTURE
GOVERNMENT OF ORISSA
BHUBANESWAR

SL-DE
2004

912.54133
CUL

E.S
AM

Atlas - odisha

Rs.470.00

CULTURAL ATLAS OF ORISSA

CULTURAL ATLAS OF ORISSA

DEPARTMENT OF CULTURE
GOVERNMENT OF ORISSA
BHUBANESWAR

SL-DC-16858

Copyright © 2004,
Department of Culture
Government of Orissa

Design, layout and publication

Geo Infotech
219 Baya Baba Math Road
Unit : IX, Bhubaneswar, Orissa
Ph : 91-674-2543745
geo_git@hotmail.com

Foreword

Orissa, known to the ancient world as Kalinga, Odra and Utkala, has been a prominent historical and geographical entity from time immemorial. The varied ethno-linguistic character of its human geography provides a composite foundation to its cultural history, which can be traced in numerous places, ranging from the pre-historic cave arts in Chichidakhol to the appliqué work in Pipili and the Pattachitra in Raghurajpur. Geography and culture are closely inter-related. The environment determines the needs, the skills and the habits and thereby the culture of a community. A change in the course of a river could change the contours of cultural geography. To recognise human presence in Orissa's geographic space through readings of cartographic symbols from a spatial-temporal perspective is an exciting exercise.

Temples, sculptures, handloom designs, fairs and festivals, mask dances and other performing arts of Orissa exhibit some unique features. The geographical locations of Buddhist monuments and Jaina sculptures and their pre-dominance in certain areas deepen our understanding of the course of history. The concentration of Neolithic sites in western Orissa, the high density of tribal population in Koraput region, where wild paddy was first domesticated, and the multiplicity of built-monuments in the Prachi valley provide an insight into the genesis and growth of civilisation in this part of the world.

Orissa has a rich cultural heritage. A survey reveals that there are about four thousand monuments of different categories in the State. Structural conservation of most of these monuments is necessary for the prevention of their imminent collapse or disappearance.

The timely award of funds by the Tenth and Eleventh Finance Commissions has enabled us to set in motion a process of conservation. Hundreds of these monuments have been conserved and stabilised. The need for preparing a cultural map and an atlas was felt in the post-conservation phase. It would motivate people to maintain their built heritage. In the course of planning, it was felt necessary to incorporate other important aspects of Orissa's cultural heritage in this initiative.

The preparation of this atlas is the first step in this direction. There is still the need and scope for more micro-level thematic maps. We need to study the various aspects of the cultural heritage of Orissa in relation to its immediate environment in terms of hills, rivers, sacred streams and groves, their locations in time and space and the perception of place within local communities.

I hope scholars as well as readers will find this atlas useful.

R. Balakrishnan, IAS
Commissioner cum Secretary
Department of Culture
Government of Orissa

Preface

The preparation of a Cultural Atlas along with a Cultural Map of Orissa is a landmark in the cultural history of the State. It intends to create awareness among people about our culture heritage. An Attempt is made here to depict the cultural heritage as well as natural heritage of the State in two-dimensional map formats. The Cultural Atlas comprises forty-four maps and is presented along with a Map in A1 size. Steps have been taken to elaborate all the facets of our rich heritage.14 theme maps of the State and 30 individual district cultural maps have found place in the Cultural Atlas. The themes of the State maps in the Atlas cover various aspects of Orissa's heritage such as monuments, crafts, handloom, fairs and festivals, forest and wild life, tribal concentration, languages and dialects spoken by the people of the State. Two interesting themes have been included; one map depicts the important prehistoric sites of the State and the other the maritime heritage of the State.

A lot of documentation, research and data collection from various departments and agencies have been made to prepare the Atlas and the Map. Attempts have been made to present correct facts and figures as far as possible in two-dimensional formats. In each thematic map, only a few important facts or centres are given. We also intend to take-up micro-level details in every aspect in future.

Scholars, researchers and institutions have contributed immensely to the preparation of the Atlas and the Map. We express our heartfelt gratitude to Sri Bijoyshree Routray, Hon'ble Minister of State for Forest and Former Minister, Culture, for initiating this project. We are indebted to Dr. Damodar Rout, Hon'ble Minister, Panchayati Raj, Information and Public Relations and Culture, for his constant encouragement and support. But for him the project could not have been completed in time. We are also grateful to Sri R. Balakrishnan, IAS, Commissioner-cum-Secretary, Culture and Special Relief Commissioner, for his untiring zeal and valuable inspiration. He was instrumental in forming an expert committee for proper guidance. The committee comprised of the following members:

- Dr. P. K. Nayak, Director, ST&SC, R & T I , Bhubaneswar.
- Er. D. P. Pati, Retd. Chief Engineer, Gopalpur Port.
- Sri P. K. Tripathy, Director, Handicrafts.
- Dr. Mona Sharma, IAS, Director, Textiles.
- Director, Culture
- Superintendent, Orissa State Archaeology

The Department of Culture in general and State Archaeology in particular provided the basic materials needed for preparing and designing the Atlas and its constituent maps.

A special discussion was held with Prof. Khageswar Mahapatra and Dr. P. K. Nayak for finalising the theme map on dialects and languages spoken by the people in the State. We are grateful to both of them.

We express our gratitude to all members of the expert committee for their valuable guidance and suggestions for improving the overall presentation of the Cultural Atlas. We express our special thanks to Sri N. M. Mohanty, IAS, Ex-Director, Culture for his able guidance and significant contribution in the initial stage of preparation of the Map and the Atlas. Our special thanks are due to Er. D. P. Pati, who helped us in preparing the base map for the theme "Maritime Heritage of Orissa".

Similarly, we express our thanks to Dr. Mona Sharma, IAS, Director, Textile and Sri P K. Tripathy, Director, Handicrafts, for providing major inputs for the theme maps on Handloom and Handicrafts of the State.

We have adopted the map published by the Registrar General and Census Commissioner, India, published in their *Linguistic Survey of India – Orissa*, depicting the theme "Distribution of Population by Major Languages and Scripts." We hereby convey our heartfelt thanks to his kind offices.

We acknowledge our indebtedness to the Department of Forests and Tourism, Govt. of Orissa as well as the Archaeological Survey of India, the Ministry of Forests & Environment, Govt of India, for the date incorporated in the Atlas.

We would be failing in our duty if we do not express our sincere thanks to Dr. K. K. Basa, Department of Anthropology, Utkal University and Dr. Sadasiva Pradhan, Department of History, Sambalpur University who provided us with valuable data about the culture during the prehistoric period.

Dr. Jeevan Patnaik, Asst. Archaeologist, Archaeological Survey of India has helped in providing data on prehistoric sites and deserves our special thanks.

In the preparation of the Cultural Map and Atlas Sri R Balakrishnan, IAS, Commissioner-cum-Secretary, Culture spearheaded the task force. The following team members, supervised the overall planning, design and implementation of the project:

- Sri N.M. Mohanty, IAS, Ex-Director, Culture
- Sri G. N. Mohanty, IAS, Director, Culture.
- Dr. B. K. Rath, Superintendent State Archaeology & Project Co-ordinator, Project Orissa Cell.
- Sri Aswini K. Satapathy, Asst. Curator, State Archaeology
- Sri Panchanan Mishra, Chemical Assistant, State Archaeology.

We are grateful to all of them.

We are also thankful to Mr.Michael Weston, Sri Anup Nayak and Sri K.L. Purohit for their collections of photographs on tribal life and wild life. We extend our thanks to Sri K.K.Rath for his valuable advice on colour combination and Sri Jagabandhu Pati for his assistance in the work. We are also thankful to Sri Akalabya Das, of ORSAC for his technical guidance.

We extend our gratitude to Sri Haripada Satpathy for taking the onerous responsibility of editing.

Last but not the least, we would like to thank Sri Debesh Patra, Sri Debidatta Samal, Srimati Pushpita Pattanayak, Mr. Akil Akhtar, and Sri Anil Pal of M/s Geo Infotech for their efforts in compiling, creating, designing and preparing the layout of the Atlas and photographs in GIS format.

Gopinath Mohanty.
Director, Culture, Orissa.

Bhubaneswar
24-02-04

CONTENTS

Foreword	i
Preface	i
Contents	ii
Maps and Map Reading	1
Orissa Theme Maps	
Physical and Important Prehistroic Sites	2
Maritime Heritage	3
Monuments Protected by Archaeological Survey Of India	4
Monuments Protected by Orissa State Archaeology	5
Important Unprotected Monuments	6
Buddhist Heritage Sites	7
Jaina Heritage Sites	8
Important Crafts and Craft Centres	9
Important Handloom Centres	10
Important Religious Festivals and Performing Art Centres	11
Forest and Wildlife	12
Distribution of Population by Major Languages	13
Tribal Concentration	14
Important Tourist Centers	15
District Cultural Maps	
Angul	16
Balangir	17
Balasore	18
Bargarh	19
Bhadrak	20
Boudh	21
Cuttack	22
Deogarh	23
Dhenkanal	24
Gajapati	25
Ganjam	26
Jagatsinghpur	27
Jajpur	28
Jharsuguda	29
Kalahandi	30
Kandhamal	31
Kendrapara	32
Keonjhar	33
Khurda	34
Koraput	35
Malkangiri	36
Mayurbhanj	37
Nawarangpur	38
Nayagarh	39
Nuapada	40
Puri	41
Rayagada	42
Sambalpur	43
Sonepur	44
Sundargarh	45
Index	46

The Maps and Map Reading

A map or an atlas is a representation of the earth's surface in miniature form. On flat surface, maps give good idea about a country, a state or a town. A complete and graphic map along with pictorial illustrations, descriptions and proper interpretations, can make one feel as if one had actually visited the place.

With these ideas in view, it has been attempted here to portray this beautiful Heritage State in the Indian subcontinent with its different cultural aspects. The aim of such an attempt is to create awareness among people of Orissa about their rich cultural legacy and to attract visitors, tourists and connoisseurs alike to this ancient land. This Cultural Atlas exposes one to important prehistoric sites, maritime heritage, monuments, important crafts, handloom, fairs and festivals, performing art, language and dialect spoken by the people, concentration of tribal population and important tourist centres.

The Atlas is divided in two sections. In the first section, fourteen themes are depicted on the map of the State. In the second, district cultural maps are given. The themes covering the different cultural traits of the State include, prehistoric sites, maritime heritage, monuments protected by the Archaeological Survey of India and the State Archaeology, important unprotected monuments, Buddhist heritage sites, Jaina heritage sites, important crafts and craft centres, handloom products of Orissa, forest and wild life, fairs, festivals and performing art centres, languages and dialects spoken, tribal concentration in the State and important tourist centres. The district cultural maps include information on all the above themes except prehistoric sites, handloom, tribal concentration, languages and dialects spoken.

Attempts have been made to present cultural traits of Orissa through the Cultural Atlas and provide authentic information on the culture of the State, through research and with the help of documents available.

From the Census of India Map and GPS survey M/s Geo Infotech have evolved the basic map of the State. Preparation of this atlas involves two factors – first, that of representing the curved surface of the earth on a geographical coordinate system and second, that of representing the various surface features and other information which different kinds of maps intend to convey. It has been planned to show different surface features through various legends or suitable references. Map reading, therefore, means the interpretation of various symbols used in composition of various themes. Attempts have been made to make the maps meaningful by using various legends indicating different features along with photographs, which illustrate the themes.

The scale used for the State theme maps is 1:22,50,000. For the district map the scale is between 1:6,00,000 to 1:2,50,000. The first State theme map is on important prehistoric sites of the State super imposed on a physical map of Orissa. The prehistoric cultures from Lower Paleolithic to Megalithic periods are illustrated through legends and place names. The next map represents the maritime heritage of Orissa and the different geographical units of ancient Orissa. The names of different seaports during different periods are also indicated. Illustrations depicting ancient maritime activities and earlier seafaring vessels created by an artist are included. In the next map, the monuments of the national importance are indicated with the help of legends, place names and names of the monuments. Similarly, the protected monuments of State Archaeology find place in the next map with appropriate legends and references. The map showing the important unprotected monuments follows this. Two separate theme maps follow this: one on Buddhist heritage sites and the other on Jaina heritage sites in the State. There are more than seventy crafts identified in the State. The next map covers some of the important crafts and craft centres. The beautiful handloom product of the State with their clusters and centres as well as the product specifications of each cluster is given in the next map. Orissa has a rich tradition of performing arts. The fairs and festivals of the State attract tourists. This theme is given in the next map with a calendar of festivals and festival centres along with performing arts and art centres. This is followed by a map based on the theme of forest and wild life in the State. The majority of people of Orissa speak Oriya. However, there are other languages and dialects spoken by people in the State. This constitutes the theme of the next map. In this map, the percentage of population speaking a language is based on 1991 Census. Orissa has a large concentration of tribal people and there are 62 tribes found in the State.

A theme map on the concentration of tribal population in various blocks of the State depicting their distribution follows. Last but not the list, a theme map on important tourist centres in the State is given.

The Cultural Maps of the 30 districts in alphabetical order follow. These maps have legends, place name and references to indicate different themes in each district. An exhaustive index is given at the end. Here the place names in alphabetical order as well as the coordinates of each place name are indicated.

At the end, it would be proper to indicate that this attempt is not fully exhaustive. It covers important features and various aspects of cultural heritage of the State through the two-dimensional GIS format maps. Only a micro level depiction of all the cultural traits of this Heritage State can cover all places of importance and all facets of each trait in totality.

Dr. B.K.Rath
Superintendent, State Archaeology & Project Coordinator
Project Orissa Cell

IMPORTANT PREHISTORIC SITES

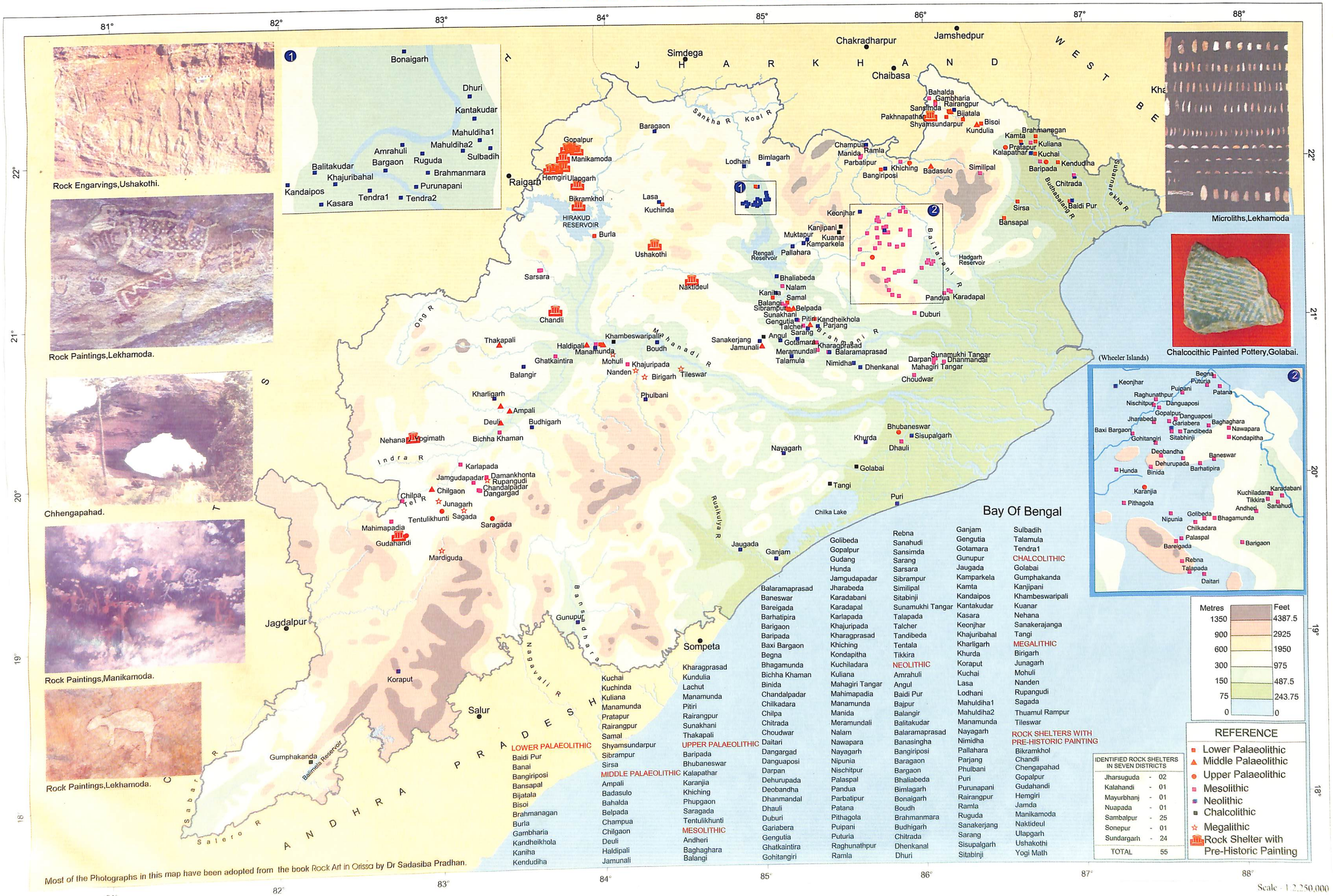

IDENTIFIED ROCK SHELTERS IN SEVEN DISTRICTS	
Jharsuguda	02
Kalahandi	01
Mayurbhanj	01
Nuapada	01
Sambalpur	25
Sonepur	01
Sundargarh	24
TOTAL	55

MARITIME HERITAGE

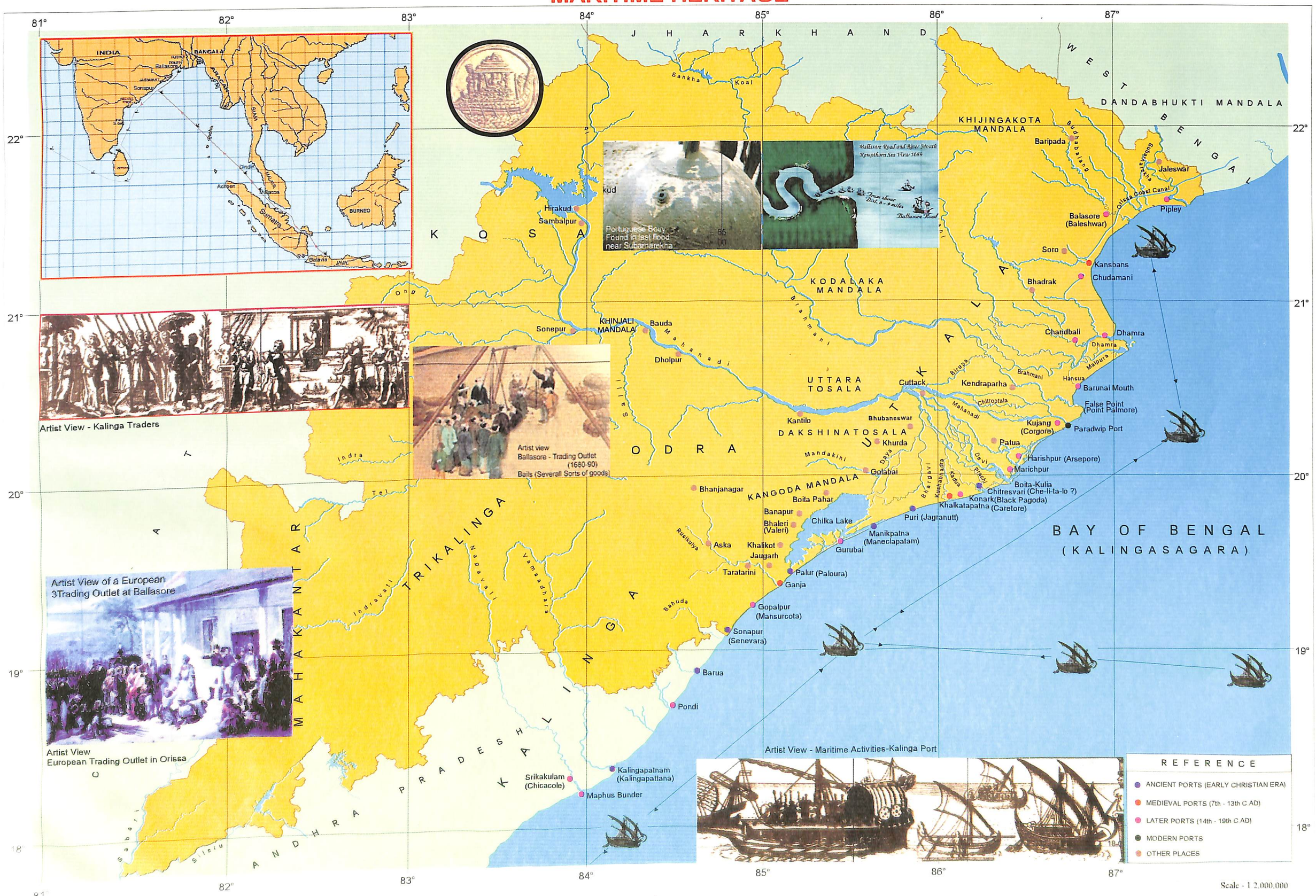

MONUMENTS PROTECTED BY ARCHAEOLOGICAL SURVEY OF INDIA (A.S.I)

MONUMENTS PROTECTED BY STATE ARCHAEOLOGY (S.A.)

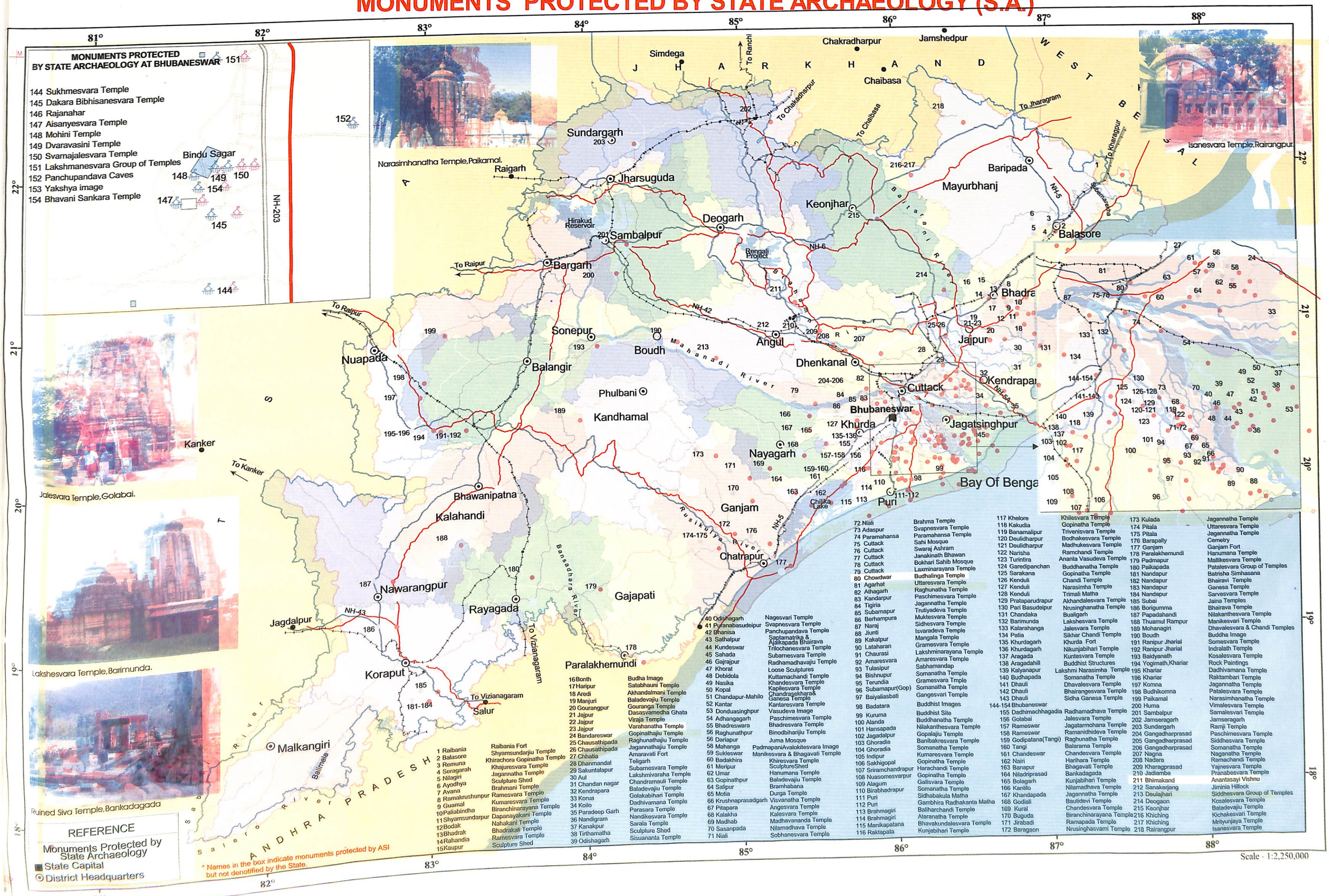

IMPORTANT UNPROTECTED MONUMENTS

BUDDHIST HERITAGE SITES

Chaitya,Lalitagiri

Vajrasattva,Haripur

The Great Monastery,Ratnagiri.

Tara,Ratnagiri.

Buddha Image ,Boudh.

Stupa,Udayagiri.

Buddha,Bronze,Orissa State Museum

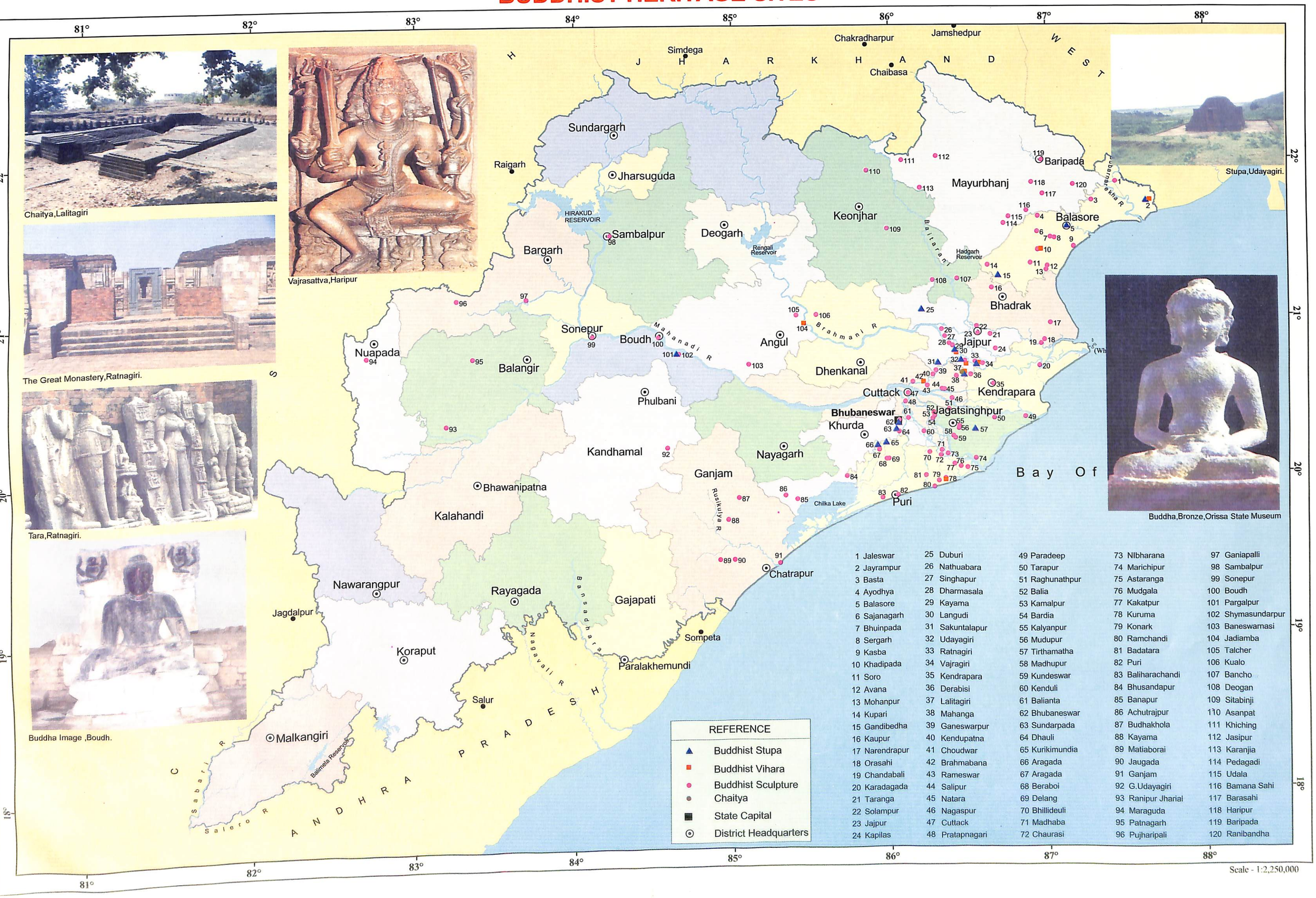

Scale - 1:2,250,000

JAINA HERITAGE SITES

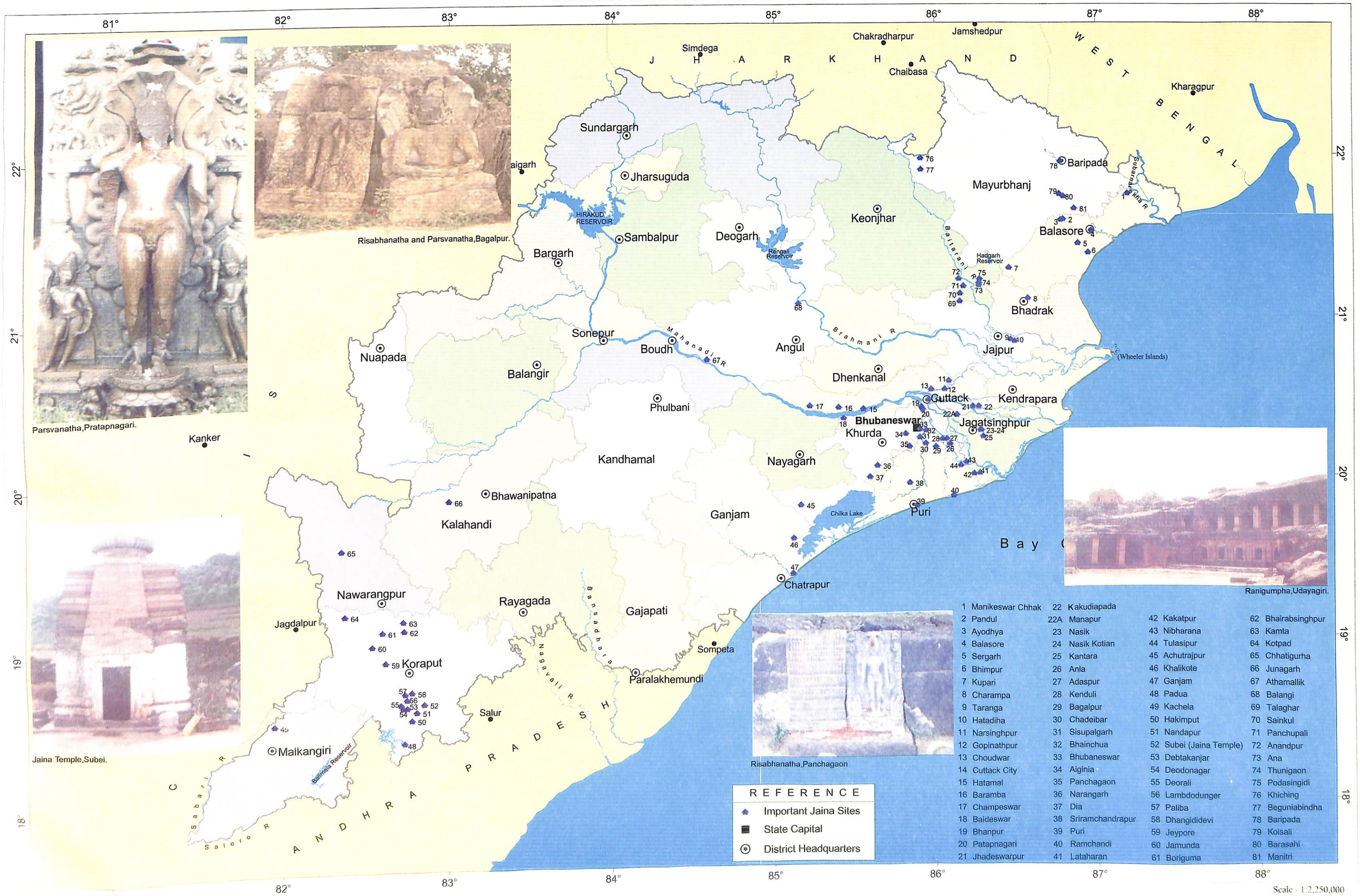

Scale - 1:2,250,000

IMPORTANT CRAFTS AND CRAFT CENTRES

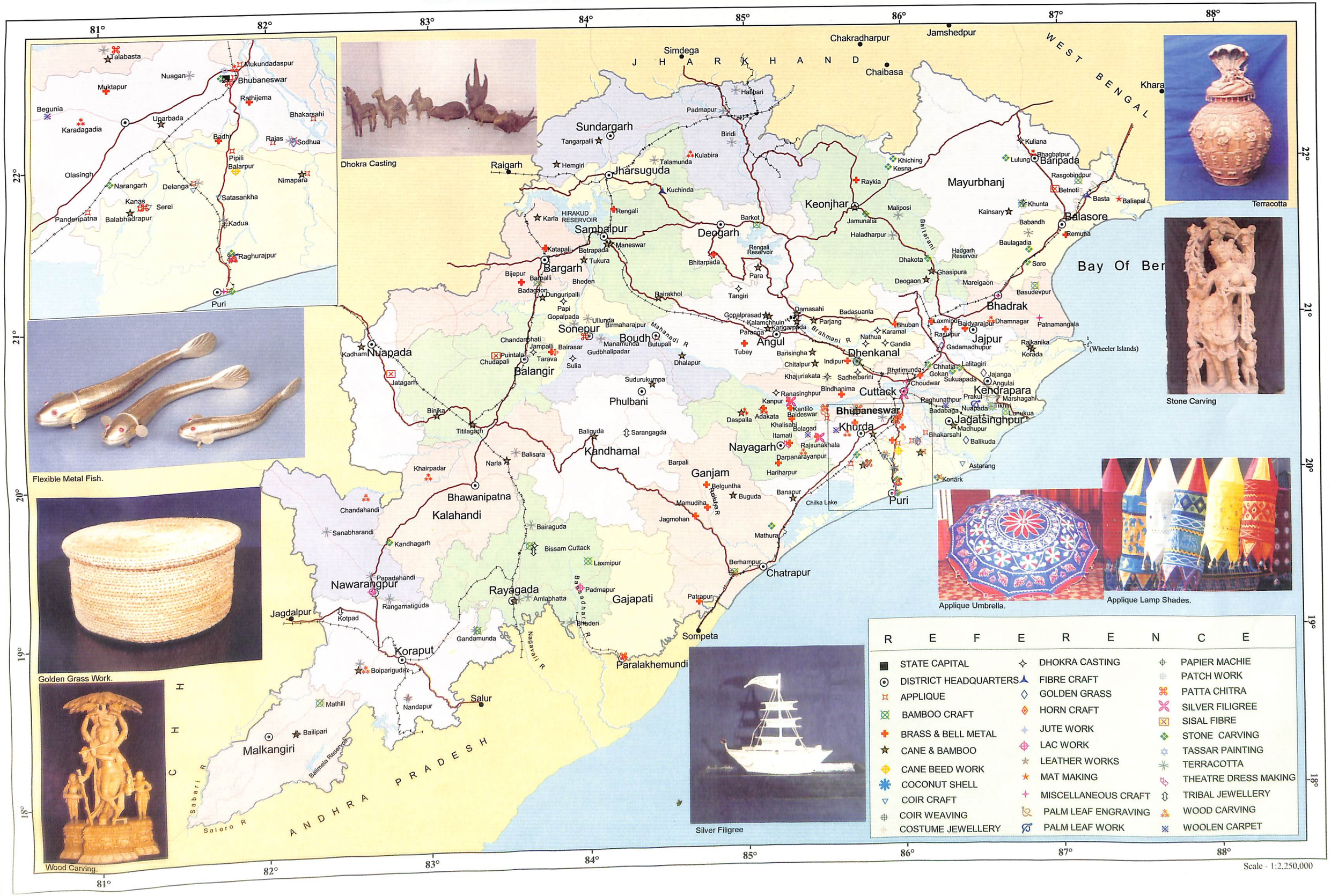

R E F E R E N C E

- STATE CAPITAL
- DISTRICT HEADQUARTERS
- APPLIQUE
- BAMBOO CRAFT
- BRASS & BELL METAL
- CANE & BAMBOO
- CANE BEED WORK
- COCONUT SHELL
- COIR CRAFT
- COIR WEAVING
- COSTUME JEWELLERY
- DHOKRA CASTING
- FIBRE CRAFT
- GOLDEN GRASS
- HORN CRAFT
- JUTE WORK
- LAC WORK
- LEATHER WORKS
- MAT MAKING
- MISCELLANEOUS CRAFT
- PALM LEAF ENGRAVING
- PALM LEAF WORK
- PAPIER MACHIE
- PATCH WORK
- PATTA CHITRA
- SILVER FILIGREE
- SISAL FIBRE
- STONE CARVING
- TASSAR PAINTING
- TERRACOTTA
- THEATRE DRESS MAKING
- TRIBAL JEWELLERY
- WOOD CARVING
- WOOLEN CARPET

Scale - 1:2,250,000

IMPORTANT HANDLOOM CENTRES

Silk Saree,Sonepur

Cotton Dress Material,bargarh.

Cotton Saree,Bomkei.

Caorse Cotton Scarf,Kotpad.

Cotton saree, Jagatsinghpur

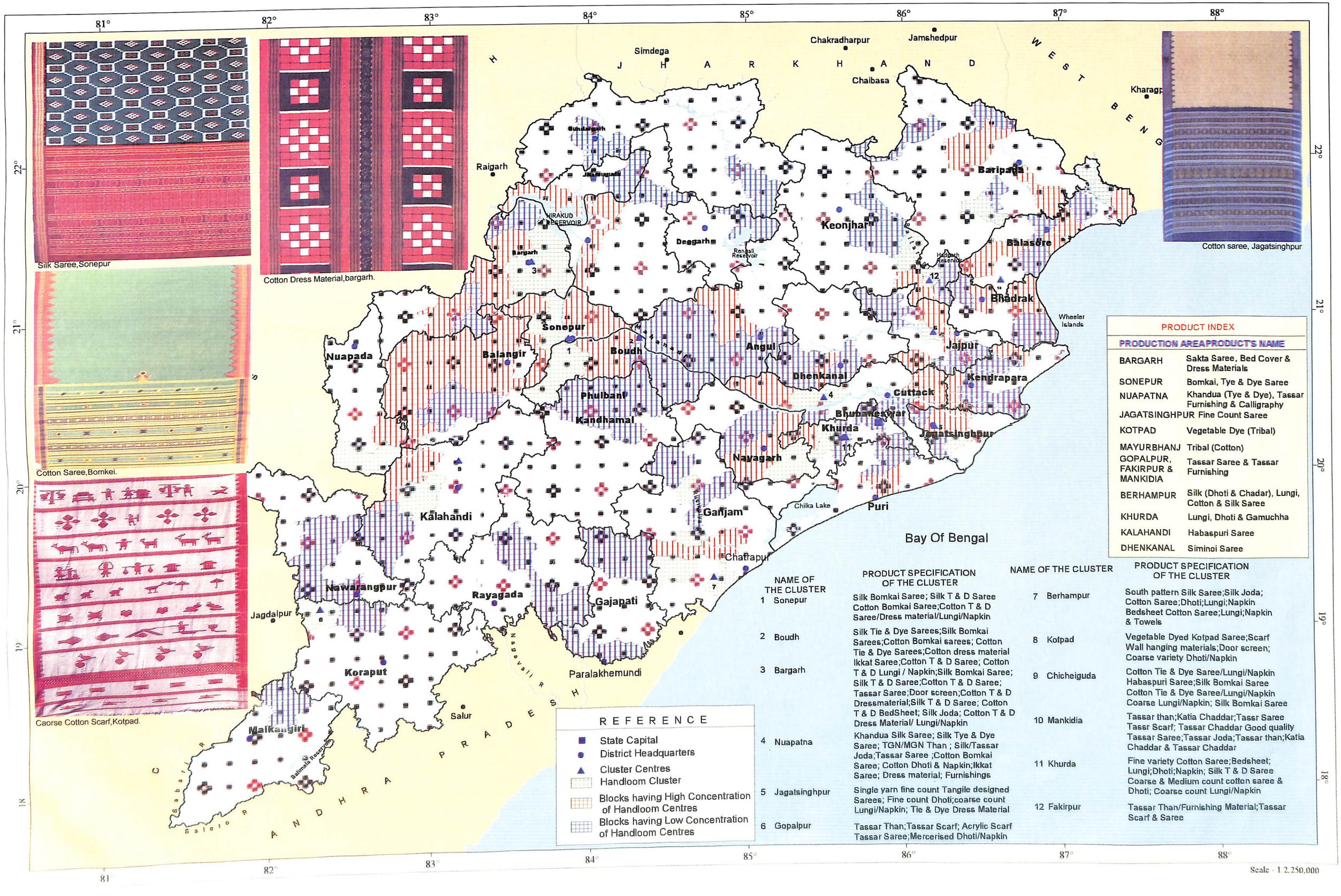

PRODUCT INDEX

PRODUCTION AREA	PRODUCT'S NAME
BARGARH	Sakta Saree, Bed Cover & Dress Materials
SONEPUR	Bomkai, Tye & Dye Saree
NUAPATNA	Khandua (Tye & Dye), Tassar Furnishing & Calligraphy
JAGATSINGHPUR	Fine Count Saree
KOTPAD	Vegetable Dye (Tribal)
MAYURBHANJ	Tribal (Cotton)
GOPALPUR, FAKIRPUR & MANKIDIA	Tassar Saree & Tassar Furnishing
BERHAMPUR	Silk (Dhoti & Chadar), Lungi, Cotton & Silk Saree
KHURDA	Lungi, Dhoti & Gamuchha
KALAHANDI	Habaspuri Saree
DHENKANAL	Siminoi Saree

REFERENCE

- State Capital
- District Headquarters
- Cluster Centres
- Handloom Cluster
- Blocks having High Concentration of Handloom Centres
- Blocks having Low Concentration of Handloom Centres

NAME OF THE CLUSTER	PRODUCT SPECIFICATION OF THE CLUSTER
1 Sonepur	Silk Bomkai Saree; Silk T & D Saree Cotton Bomkai Saree;Cotton T & D Saree/Dress material/Lungi/Napkin
2 Boudh	Silk Tie & Dye Sarees;Silk Bomkai Sarees;Cotton Bomkai sarees; Cotton Tie & Dye Sarees;Cotton dress material Ikkat Saree;Cotton T & D Saree; Cotton T & D Lungi / Napkin;Silk Bomkai Saree; Silk T & D Saree;Cotton T & D Saree; Tassar Saree;Door screen;Cotton T & D Dressmaterial;Silk T & D Saree; Cotton T & D BedSheet; Silk Joda; Cotton T & D Dress Material/ Lungi/Napkin
3 Bargarh	
4 Nuapatna	Khandua Silk Saree; Silk Tye & Dye Saree; TGN/MGN Than ; Silk/Tassar Joda;Tassar Saree ;Cotton Bomkai Saree; Cotton Dhoti & Napkin;Ikkat Saree; Dress material; Furnishings
5 Jagatsinghpur	Single yarn fine count Tangile designed Sarees; Fine count Dhoti;coarse count Lungi/Napkin; Tie & Dye Dress Material
6 Gopalpur	Tassar Than;Tassar Scarf; Acrylic Scarf Tassar Saree;Mercerised Dhoti/Napkin
7 Berhampur	South pattern Silk Saree;Silk Joda; Cotton Saree;Dhoti;Lungi;Napkin Bedsheet Cotton Saree;Lungi;Napkin & Towels
8 Kotpad	Vegetable Dyed Kotpad Saree;Scarf Wall hanging materials;Door screen; Coarse variety Dhoti/Napkin
9 Chicheiguda	Cotton Tie & Dye Saree/Lungi/Napkin Habaspuri Saree;Silk Bomkai Saree Cotton Tie & Dye Saree/Lungi/Napkin Coarse Lungi/Napkin; Silk Bomkai Saree
10 Mankidia	Tassar than;Katia Chaddar;Tassr Saree Tassr Scarf; Tassar Chaddar Good quality Tassar Saree;Tassar Joda;Tassar than;Katia Chaddar & Tassar Chaddar
11 Khurda	Fine variety Cotton Saree;Bedsheet; Lungi;Dhoti;Napkin; Silk T & D Saree Coarse & Medium count cotton saree & Dhoti; Coarse count Lungi/Napkin
12 Fakirpur	Tassar Than/Furnishing Material;Tassar Scarf & Saree

Scale - 1:2,250,000

IMPORTANT RELIGIOUS FESTIVALS AND PERFORMING ART CENTRES

FEW IMPORTANT PERFORMING ARTS AND CENTRES

Bharatalila	Ganjam,Rayagada
Changu Nrutya	Rayagada,Koraput,Gajapati
Chhau	Keonjhar, Mayurbhanj
Chaitighoda Nacha	Cuttack, Puri
Danda	Angul, Dhenkanal, Ganjam, Nayagarh
Desianata	Nawarangpur,Koraput
Dulhabiha	Bargarh
Sabda Nrutya	Kumhari,Bargarh
Ghumra	Kalahandi, Rayagada
Bajasal	Kalahandi
Banabadi	Kalahandi
Gotipua	Raghurajpur,Puri,Konark
Karma,Dalkhai, Chutkuchuta Rasarkeli,Mailajada Dulduli Parbha Nachnia	Bargarh, Sambalpur, Sundargarh
Krisnalila	Ganjam, Puri
Mughal Tamsa	Bhadrak
Odissi	Balasore,Cuttack, Khurda, Puri and Other Places
Prahlada Natak Ranappa Chadeia Panchabadya Sankhadhwani Dhanakula Sakhi Nacha	Ganjam
Ghantapatua	Jagatsinghpur, Kendrapada
Baunsarani	Bhanjanagar, Nayagarh
Jhoomar Song & Dance	Mayurbhanj
Paika Dance	Dhenkanal, Khurda,Puri,Gajapati,
Banati	Sundargarh,Balasore,Koraput,etc.
Naga and Medha	Puri
Gadaba Paraja Kondh Santal	Malkangiri,Nawarangpur,Koraput Keonjhar,Bolangir,Mayurbhanj
Jhunakhela Binakar	Angul
Ramalila	Daspalla, Asureswar
Shadow Puppetry	Dhenkanal
String Puppetry	Nayagarh
Kendara\Baul	Kendrapada, Jajpur
Ramatali Ogala Laudi	Dhenkanal
Baghanacha	Bhanjanagar
Animal Dance	
Pala/Gaana	All districts
Daskathia	All districts
Yatra	Balasore,Cuttack,Puri Jagatsinghpur
Gitinatya	Balasore,Bhadrak,Cuttack Kendrapara,Puri

FAIRS / FESTIVALS

January	Pushpuni (Pausa Purnima)	Sonepur,Bargarh,Balangir,Sambalpur Sundargarh,Kalahandi,Nuapada, Jharsuguda,Boudh
	Makar Sankranti Pongal	Balasore, Bhadrak,Mayurbhanj,Jajpur Jagatsinghpur,Kendrapada,Puri,Ganjam Koraput,Khurda
	Saraswatipuja	All over Orissa
January February	Maghasaptami	Chandrabhaga
	Jorandamela	Joranda
	Maghamela	Khaliapali
	Agi Purnima	Puri, Balasore,Bhadrak
February March	Sibaratri	Bhubaneswar,Kapilash, Aradi Puri,Chandaneswar, Bhusandeswar (Balasore) Gupteswar(Koraput)and all over Orissa
March	Dola Purnima Holi	All over Orissa
	Taratarini Yatra	Taratarini, Ganjam
	Ashokastami	Bhubaneswar, Dia(Nirakarpur)
	Sri Ram Navami (Mar./Apr.)	All over Orissa
	Basantipuja	Cuttack,Balasore,Puri, Bhadrak,Jajpur
	Chaiti Parba (Uda Pata)	Mayurbhanj,Balasore,Puri
	Jhamu Yatra	Kakatpur,Jagatsinghpur Kendrapada, Ganjam
	Mahabishuba Sankranti (Hanuman Jayanti)	All over Orissa
April	Akshaya Trutia	Puri and All over Orissa
	Chandan Yatra	Puri, Bhubaneswar and Other places
	Nrushimha Chaturdasi	Paikmal
	Budha Jayanti	Bhubaneswar, Ratnagiri
	Hingula Yatra	Talcher
	Thakurani Yatra	Berhampur,Phulbani
	Chadak Mela	Chandaneswar
May / June	Sabitri Brata	All over Orissa
	Sitala Sasthi	Sambalpur,Bolangir
	Debasnana Purnima	Puri and Other Places
	Raja Parba	All over Orissa
July	Rath Yatra	Puri and Other Places
	Chitalagi Amabashya	All over Orissa
	Lankapodi	Sonepur
August/September	Rakshyabandhan Gamhapurnima Jhulanpurnima	All over Orissa
	Janmastami	All over Orissa
	Ganesh Puja	All over Orissa
	Nuakhai	Sambalpur,Bargarh,Sundargarh Sonepur, Bolangir,Boudh,Kalahandi, Nuapada ,Deogarh,Jharsuguda
	Khudurukuni	All over Orissa
October	Indra Purnima	Bahalda
	Bhai Jiuntia	Sambalpur,Bargarh,Sundargarh Sonepur, Balangir,Boudh,Kalahandi, Nuapada , Deogarh, Jharsuguda
	Bali Yatra	Sonepur
	Durgapuja	Cuttack and Other Places
	Kumar Purnima	
	Kartikeswar Puja	Cuttack and Other Places
	Laxmi Puja	Dhenkanal, Angul, Kendrapada and Other Places
	Biraja Rath Yatra	Jajpur
November	Kalipuja and Deepabali	All over Orissa
	Aanla Nabami	Sakhigopal
	Sambardasami	Cuttack,Puri, Khurda
	Bali Yatra	Cuttack, Paradeep,Balasore
	Boitabandana	
	Bada Osha	Cuttack
	Rahas Purnima	All over Orissa
December	Prathmastami	All over Orissa
	Dhanu Yatra	Bargarh

FOREST AND WILDLIFE

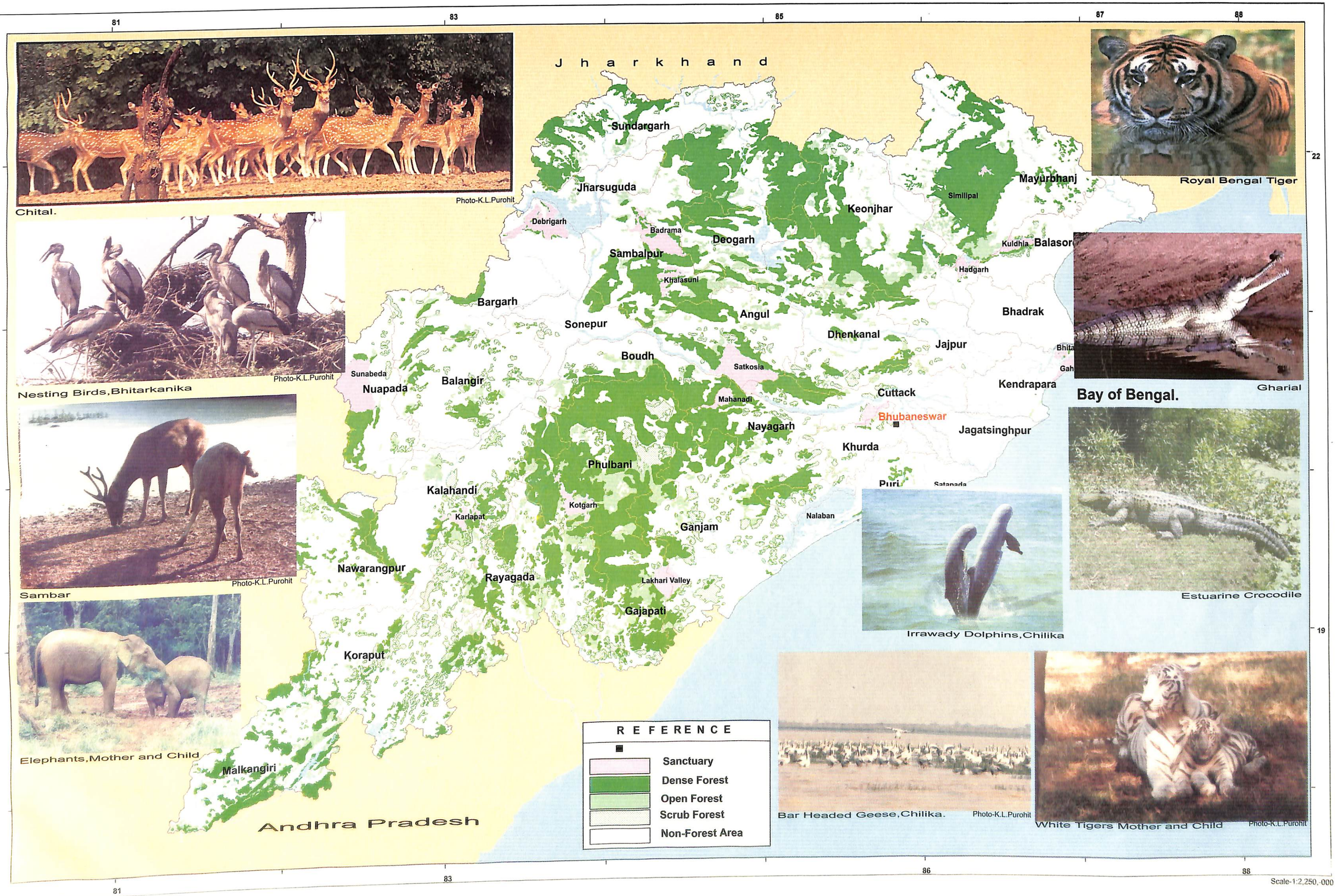

Scale-1:2,250,-000

DISTRIBUTION OF POPULATION BY MAJOR LANGUAGES (1991)

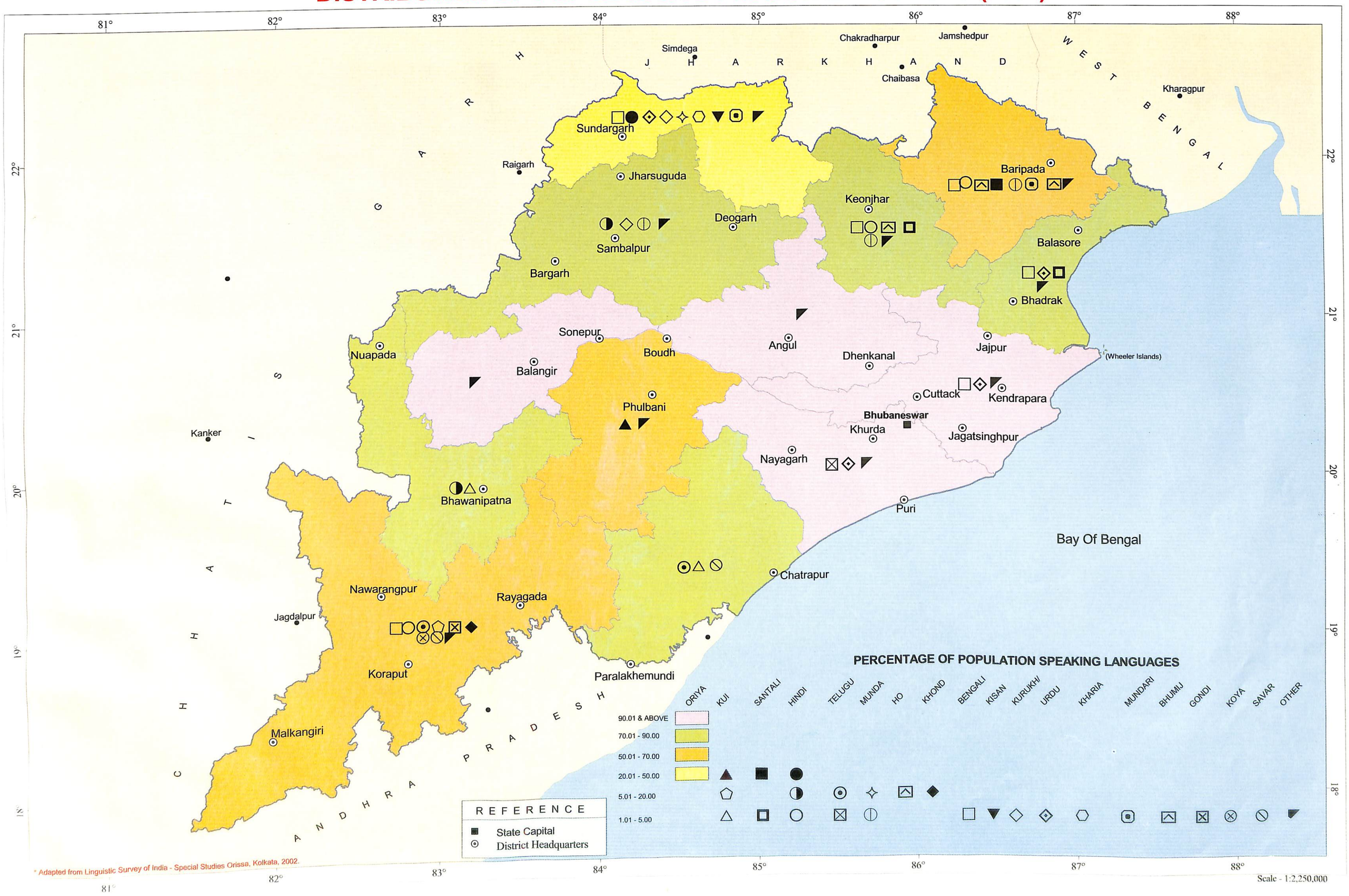

* Adapted from Linguistic Survey of India - Special Studies Orissa, Kolkata, 2002.

TRIBAL CONCENTRATION

Dharua Kandha. Photo- Michael Weston

Kutia Kandha Photo- Sumana Mazumder

Paroja Photo- Michael Weston

Dongria Kandha Photo- Michael Weston

Bonda Girl. Photo- Sunil Bhagwani

Photo- Michael Weston

Langia Saora Dance

Santal Old Lady Photo- Michael Weston

Gadaba Dance.

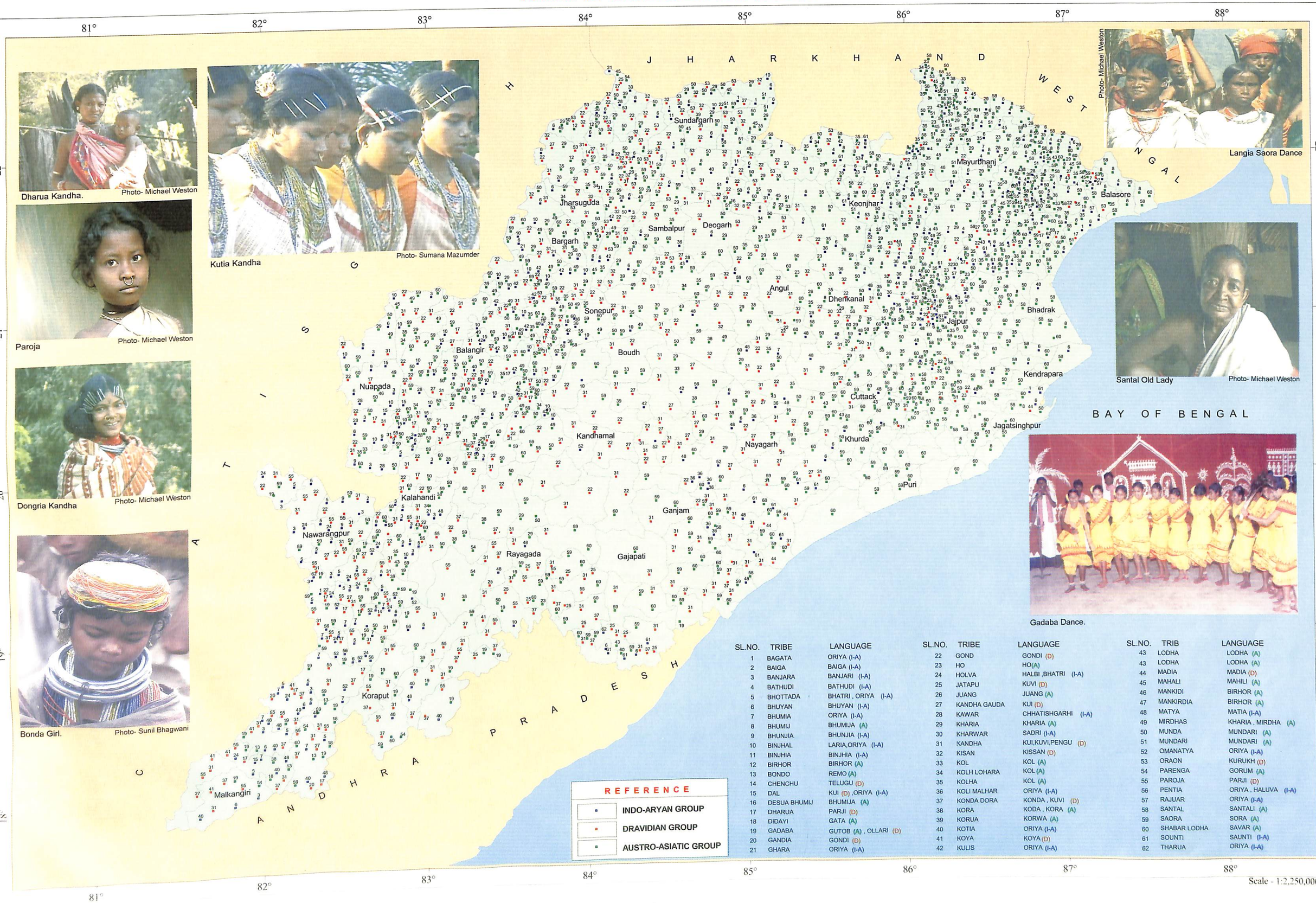

SL.NO.	TRIBE	LANGUAGE	SL.NO.	TRIBE	LANGUAGE	SL.NO.	TRIB	LANGUAGE
1	BAGATA	ORIYA (I-A)	22	GOND	GONDI (D)	43	LODHA	LODHA (A)
2	BAIGA	BAIGA (I-A)	23	HO	HO(A)	43	LODHA	LODHA (A)
3	BANJARA	BANJARI (I-A)	24	HOLVA	HALBI ,BHATRI (I-A)	44	MADIA	MADIA (D)
4	BATHUDI	BATHUDI (I-A)	25	JATAPU	KUVI (D)	45	MAHALI	MAHILI (A)
5	BHOTTADA	BHATRI , ORIYA (I-A)	26	JUANG	JUANG (A)	46	MANKIDI	BIRHOR (A)
6	BHUYAN	BHUYAN (I-A)	27	KANDHA GAUDA	KUI (D)	47	MANKIRDIA	BIRHOR (A)
7	BHUMIA	ORIYA (I-A)	28	KAWAR	CHHATISHGARHI (I-A)	48	MATYA	MATIA (I-A)
8	BHUMIJ	BHUMIJA (A)	29	KHARIA	KHARIA (A)	49	MIRDHAS	KHARIA , MIRDHA (A)
9	BHUNJIA	BHUNJIA (I-A)	30	KHARWAR	SADRI (I-A)	50	MUNDA	MUNDARI (A)
10	BINJHAL	LARIA,ORIYA (I-A)	31	KANDHA	KUI,KUVI,PENGU (D)	51	MUNDARI	MUNDARI (A)
11	BINJHIA	BINJHIA (I-A)	32	KISAN	KISSAN (D)	52	OMANATYA	ORIYA (I-A)
12	BIRHOR	BIRHOR (A)	33	KOL	KOL (A)	53	ORAON	KURUKH (D)
13	BONDO	REMO (A)	34	KOLH LOHARA	KOL (A)	54	PARENGA	GORUM (A)
14	CHENCHU	TELUGU (D)	35	KOLHA	KOL (A)	55	PAROJA	PARJI (D)
15	DAL	KUI (D) ,ORIYA (I-A)	36	KOLI MALHAR	ORIYA (I-A)	56	PENTIA	ORIYA , HALUVA (I-A)
16	DESUA BHUMIJ	BHUMIJA (A)	37	KONDA DORA	KONDA , KUVI (D)	57	RAJUAR	ORIYA (I-A)
17	DHARUA	PARJI (D)	38	KORA	KODA , KORA (A)	58	SANTAL	SANTALI (A)
18	DIDAYI	GATA (A)	39	KORUA	KORWA (A)	59	SAORA	SORA (A)
19	GADABA	GUTOB (A) , OLLARI (D)	40	KOTIA	ORIYA (I-A)	60	SHABAR LODHA	SAVAR (A)
20	GANDIA	GONDI (D)	41	KOYA	KOYA (D)	61	SOUNTI	SAUNTI (I-A)
21	GHARA	ORIYA (I-A)	42	KULIS	ORIYA (I-A)	62	THARUA	ORIYA (I-A)

IMPORTANT TOURIST CENTRES

DISTRICT CULTURAL MAP - ANGUL



Palace Gate,Talcher.

Dhokra



Gharial

84°20' 84°40' 85°00' 85°20'

21°40' 21°20' 21°00' 20°40' 20°20'

SUNDARGARH

KEONJHAR

DEOGARH

SAMBALPUR

DHENKANAL

BOUDH

CUTTACK

Mahanadi

Brahmani

To Deogarh

To Keonjhar

To Dhenkanal

NH-42

Palalahada

Khuludi

Rengali

Para

Sahupada

Bajrakote

Seepur

Talapada

Durgapur

Parabil

Gaham

Bhimkand

Kaniha

Rasol

Bulajhar

Balangi

Samal

Tangiri

Dera

Damasahi

Talcher

Gopal Prasad

Kalamchhuin

Deulabera

Kangarpada

Vikrampur

South balanda

Scottanpur

Jadlamba

Gudpada

Papsara

Boinda

Paranga

Sanakerajang

Kamalang

Nalco

Anugul

Kharagprasad

Purunagarh

Dhandatopa Forest Section

Tubey

Odasinga

Athamallik

Deulajhari

Kaintragarh

Satkosia Gorge Sanctuary

Baneswarasi

Jamudoli

Bhima Dhara

karpada

REFERENCE

- CAVE
- JAINA HERITAGE
- BUDDHIST HERITAGE
- TEMPLES
- MATHA
- PALACE
- FORT
- MOSQUE / IDGAH
- CHURCH / CEMETERY
- ARCHAEOLOGICAL REMAINS
- OTHER MONUMENTS
- CRAFT CENTRES
- FAIRS & FESTIVALS
- WILDLIFE
- PLACE OF TOURIST INTEREST
- DISTRICT HEADQUARTER
- SANCTUARY
- FOREST

MONUMENTS IN :-
RED COLOUR - PROTECTED BY A.S.I
BLUE COLOUR - PROTECTED BY O.S.A
BROWN COLOUR - UNPROTECTED

Scale 1:500,000

DISTRICT CULTURAL MAP - BALANGIR

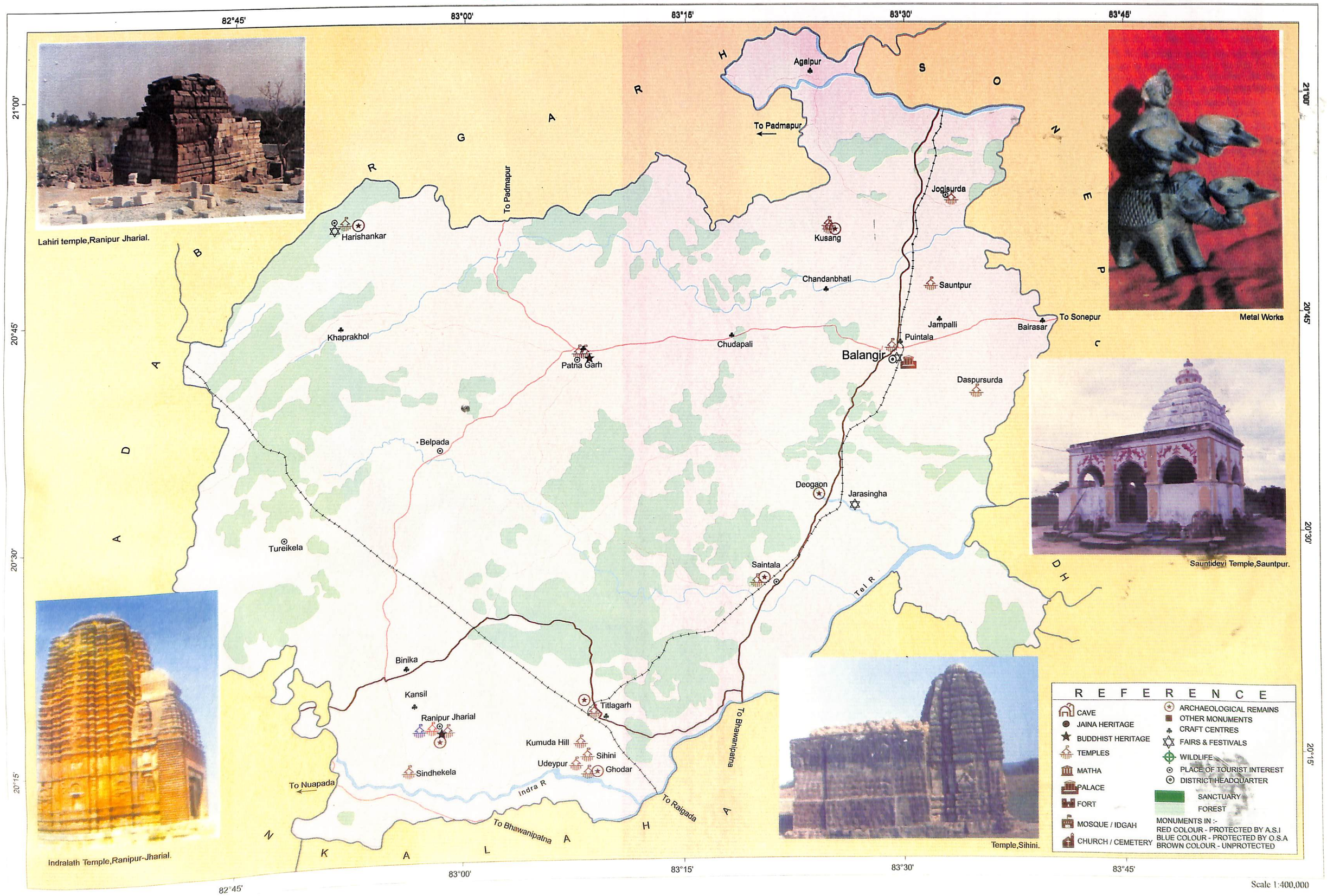

DISTRICT CULTURAL MAP - BALASORE

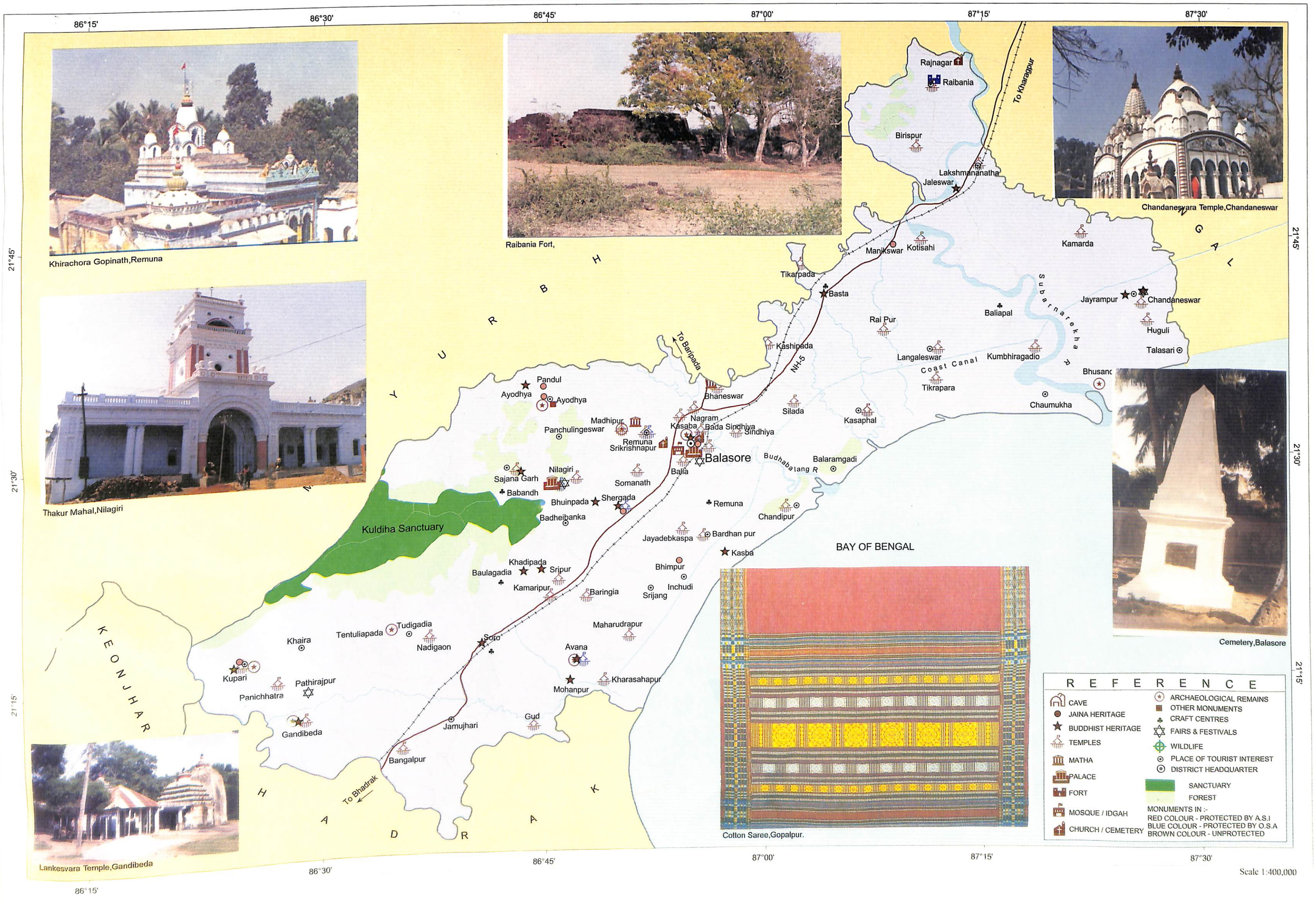

DISTRICT CULTURAL MAP - BARGARH

Narasimhanatha Temple,Paikmal.

Samaleswari Temple,Barpali.



Brass and Bell metal

Cotton Saree,Bargarh.

Dadhibaman Temple,Bhatli.

Terracotta.

Kalesvara Temple,Kumbhari.

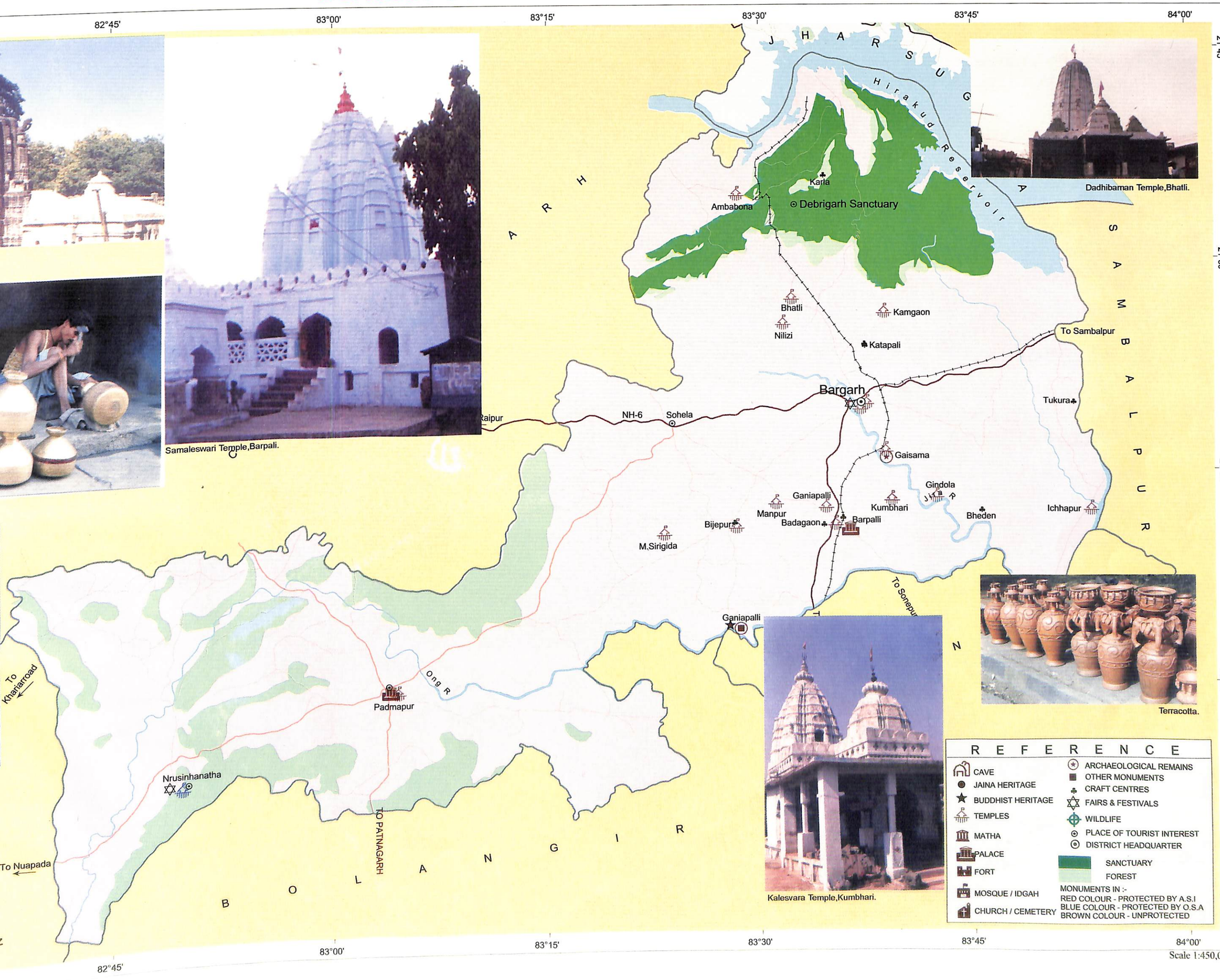

Scale 1:450,000

DISTRICT CULTURAL MAP - BHADRAK

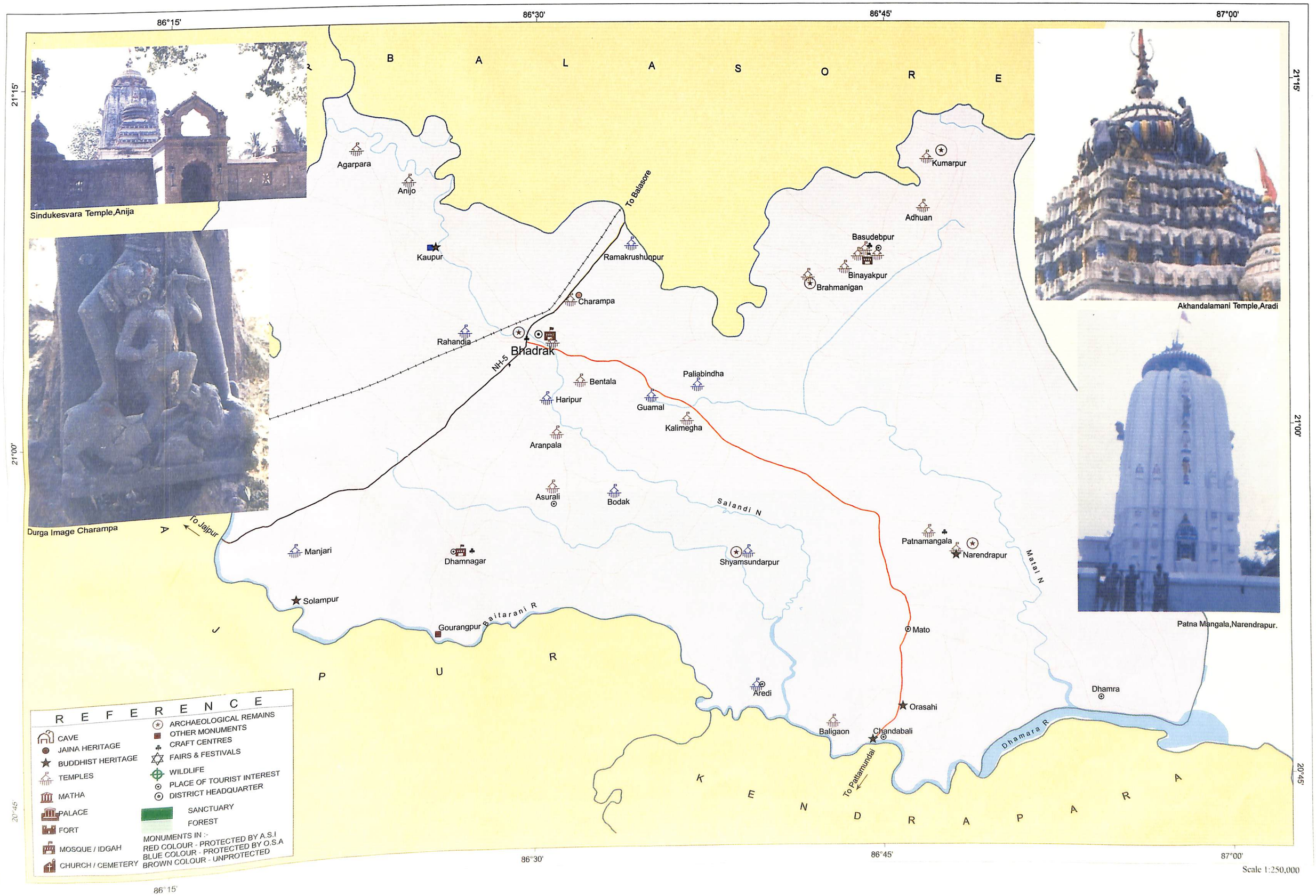

SL-DC-16858

DISTRICT CULTURAL MAP - BOUDH

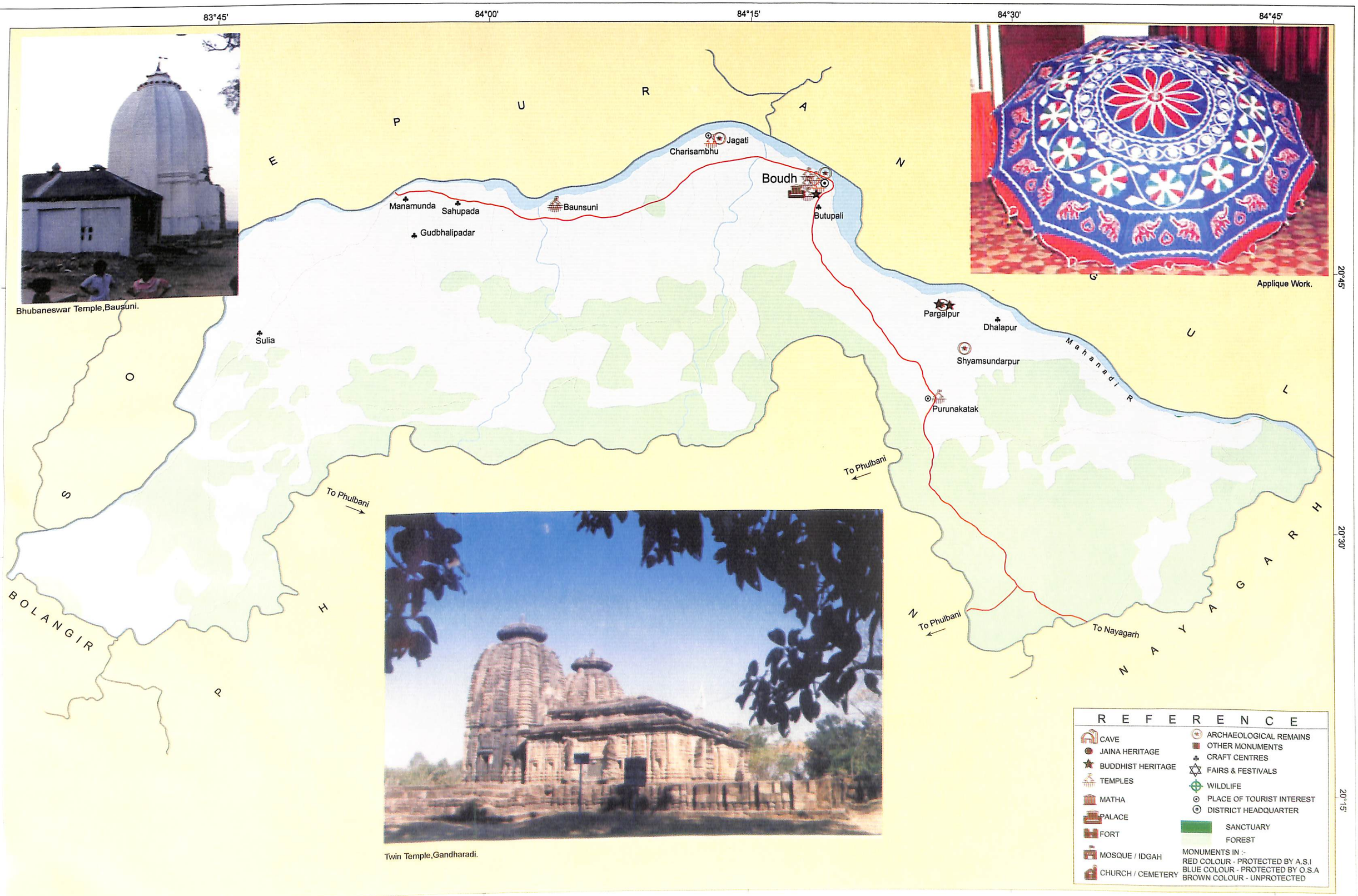

DISTRICT CULTURAL MAP - CUTTACK

Bhattarika Temple,Bhattarica.

Cuttack Chandi.

Silver Filigree

Chaitya,Lalitgiri.



Subanesvara TempleSubarnapur.

Cotton Saree

Dhabalesvara Temple,Dhabaleswar.

Parsvanatha ,Pratapnagari.

Angesvara Temple,Pitapara

R E F E R E N C E

- CAVE
- JAINA HERITAGE
- BUDDHIST HERITAGE
- TEMPLES
- MATHA
- PALACE
- FORT
- MOSQUE / IDGAH
- CHURCH / CEMETERY
- ARCHAEOLOGICAL REMAINS
- OTHER MONUMENTS
- CRAFT CENTRES
- FAIRS & FESTIVALS
- WILDLIFE
- PLACE OF TOURIST INTEREST
- DISTRICT HEADQUARTER
- SANCTUARY
- FOREST

MONUMENTS IN :-
RED COLOUR - PROTECTED BY A.S.I
BLUE COLOUR - PROTECTED BY O.S.A
BROWN COLOUR - UNPROTECTED

Scale 1:4,50,000

DISTRICT CULTURAL MAP - DEOGARH

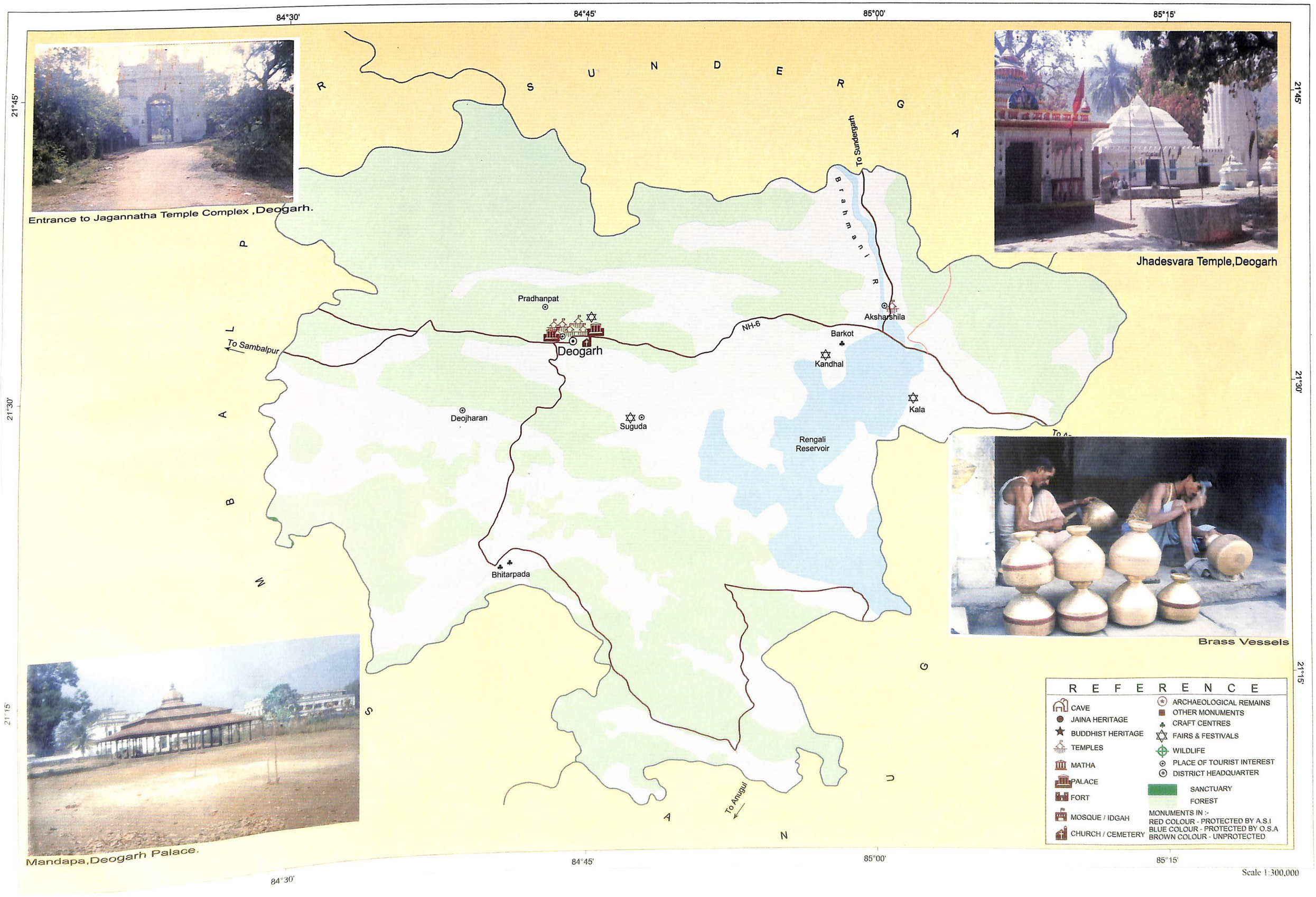

DISTRICT CULTURAL MAP - DHENKANAL

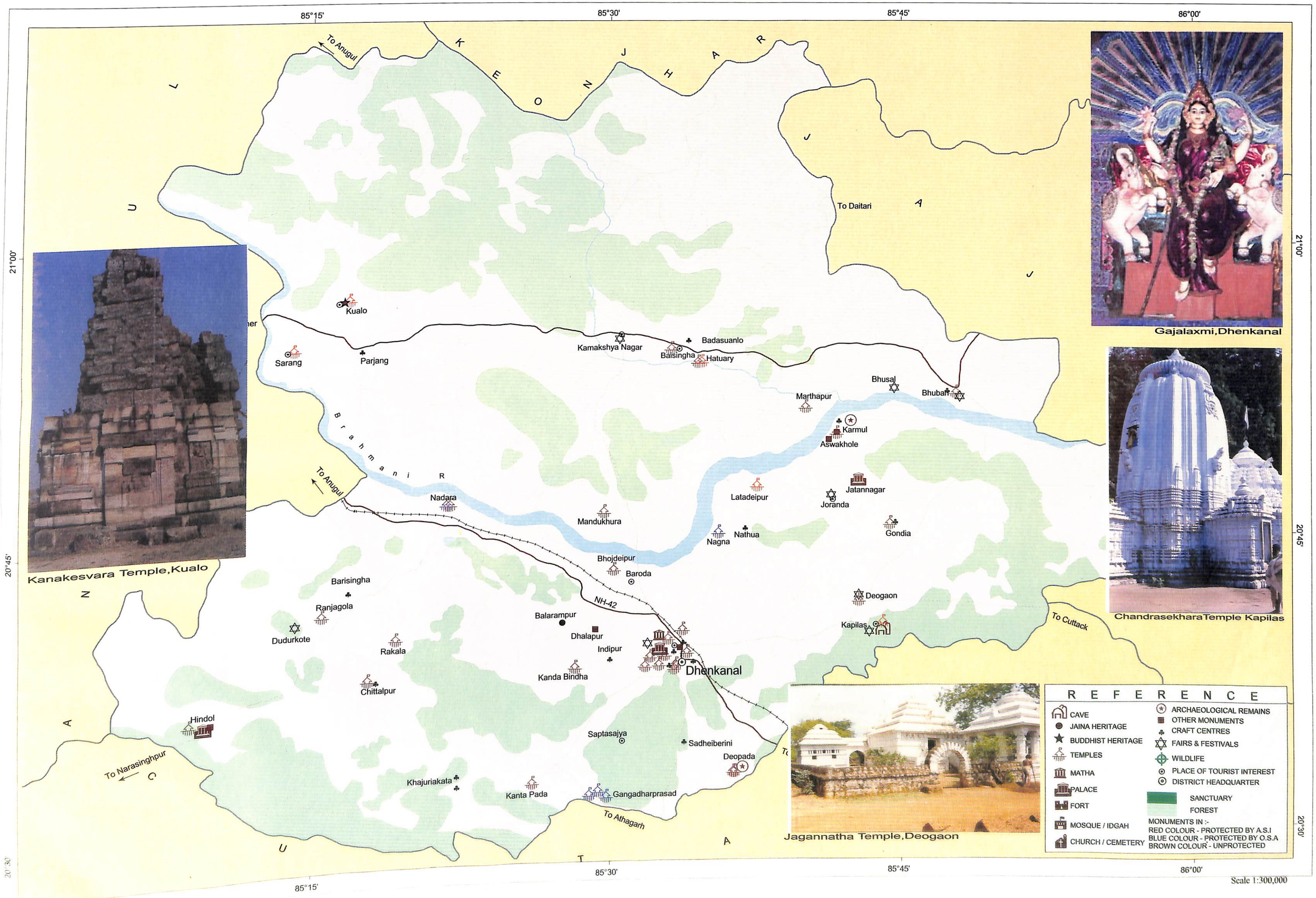

DISTRICT CULTURAL MAP - GAJAPATI



Saora Woman

Saora Wll Painting

Saora Woman in Kitchen.

Horn Works

Devi matha

B.N.Palace,Paralakhemundi

Hanumana Temple,Paralakhemundi.

Scale 1:350,000

DISTRICT CULTURAL MAP - GANJAM

Kapilesvra Temple, Baharpur

Flexible Fish,Belaguntha

Jagannatha Temple,Dharakot



Gopinathswami Temple,Baruda

Miniatura Shipe,Near Radhakant Temple,Khulta

Church ,Sorada

Breakfast Island,Inside Chilika,Near Rambha

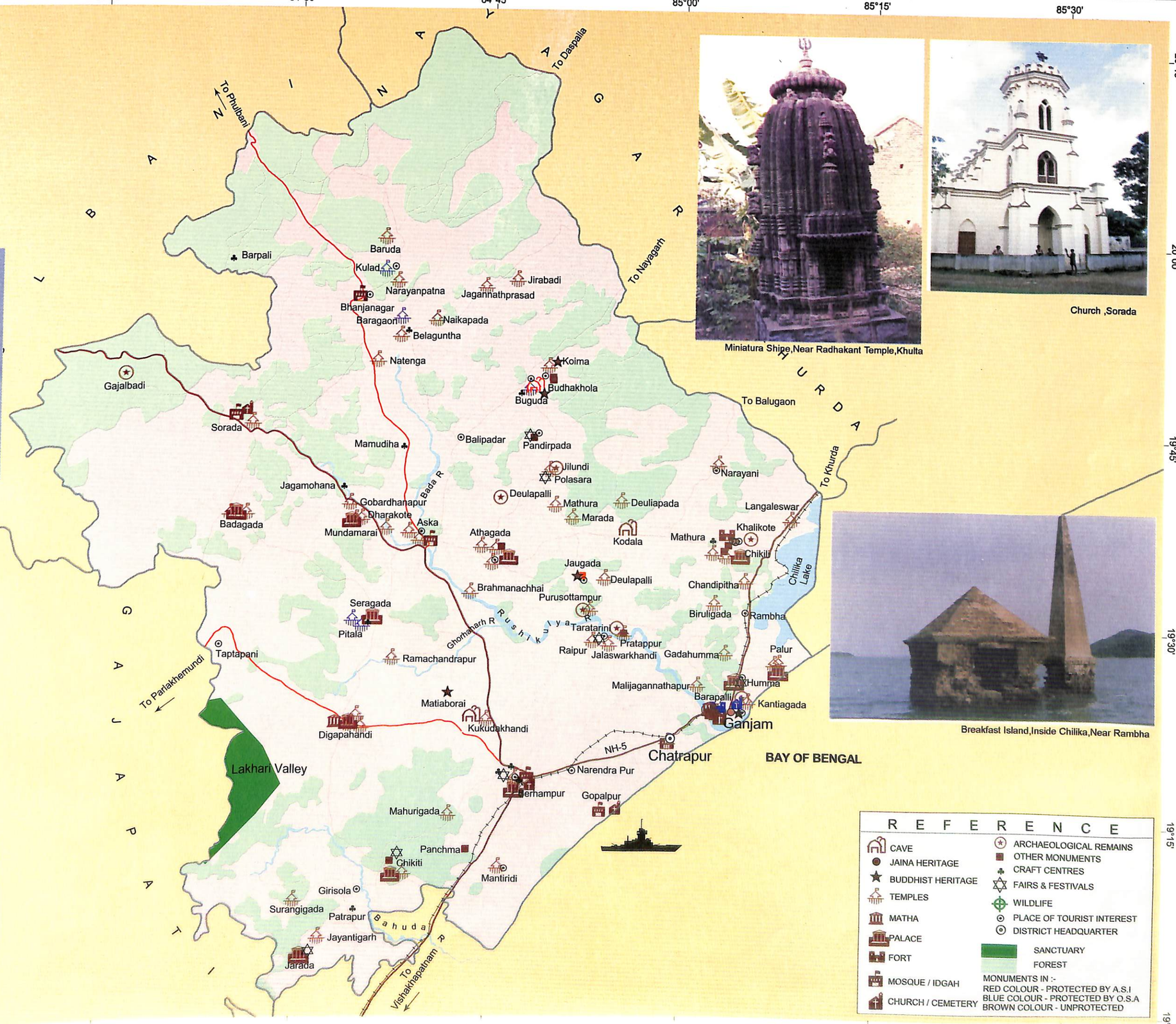

DISTRICT CULTURAL MAP - JAGATSINGHPUR

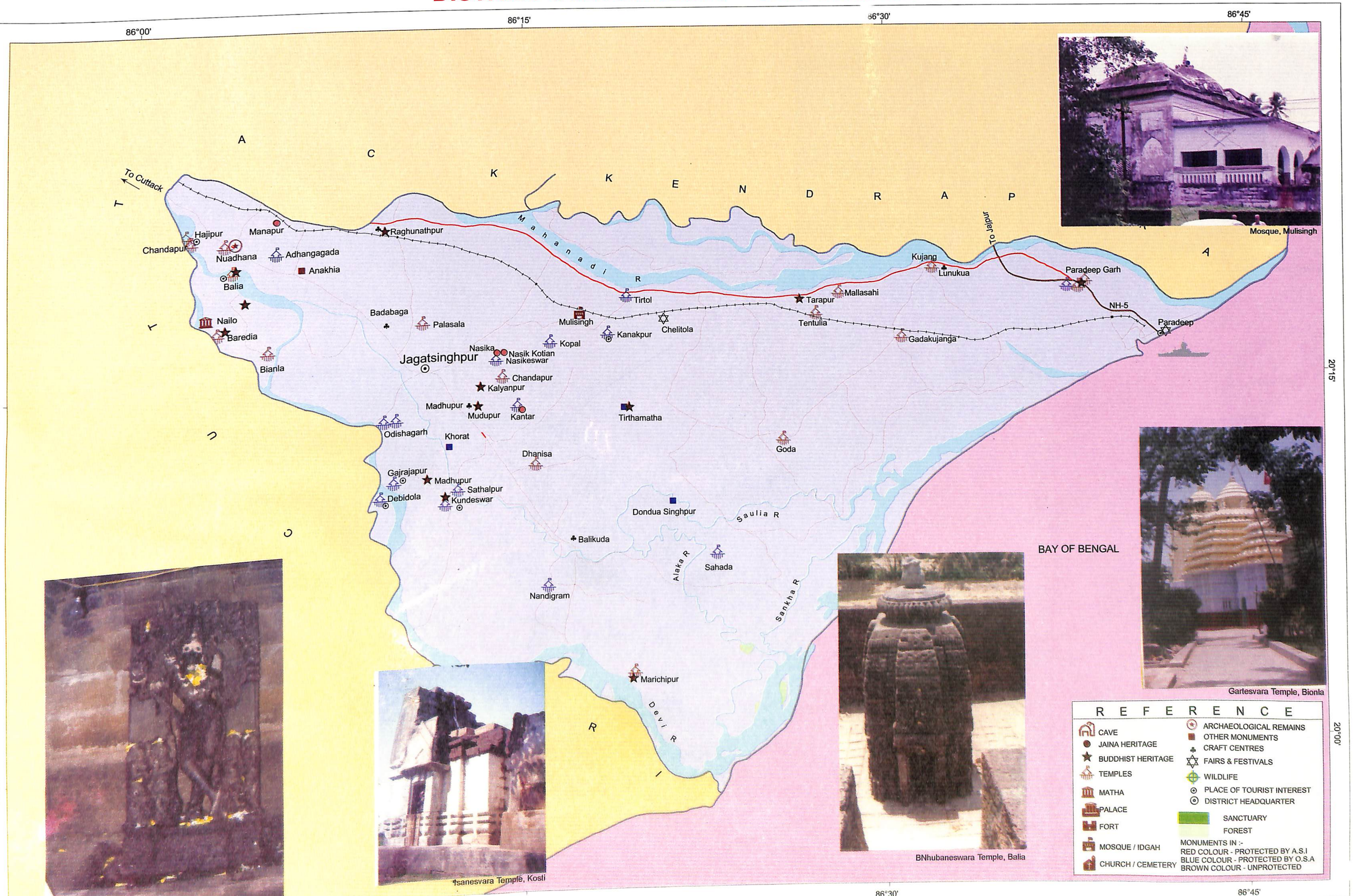

DISTRICT CULTURAL MAP - JAJPUR

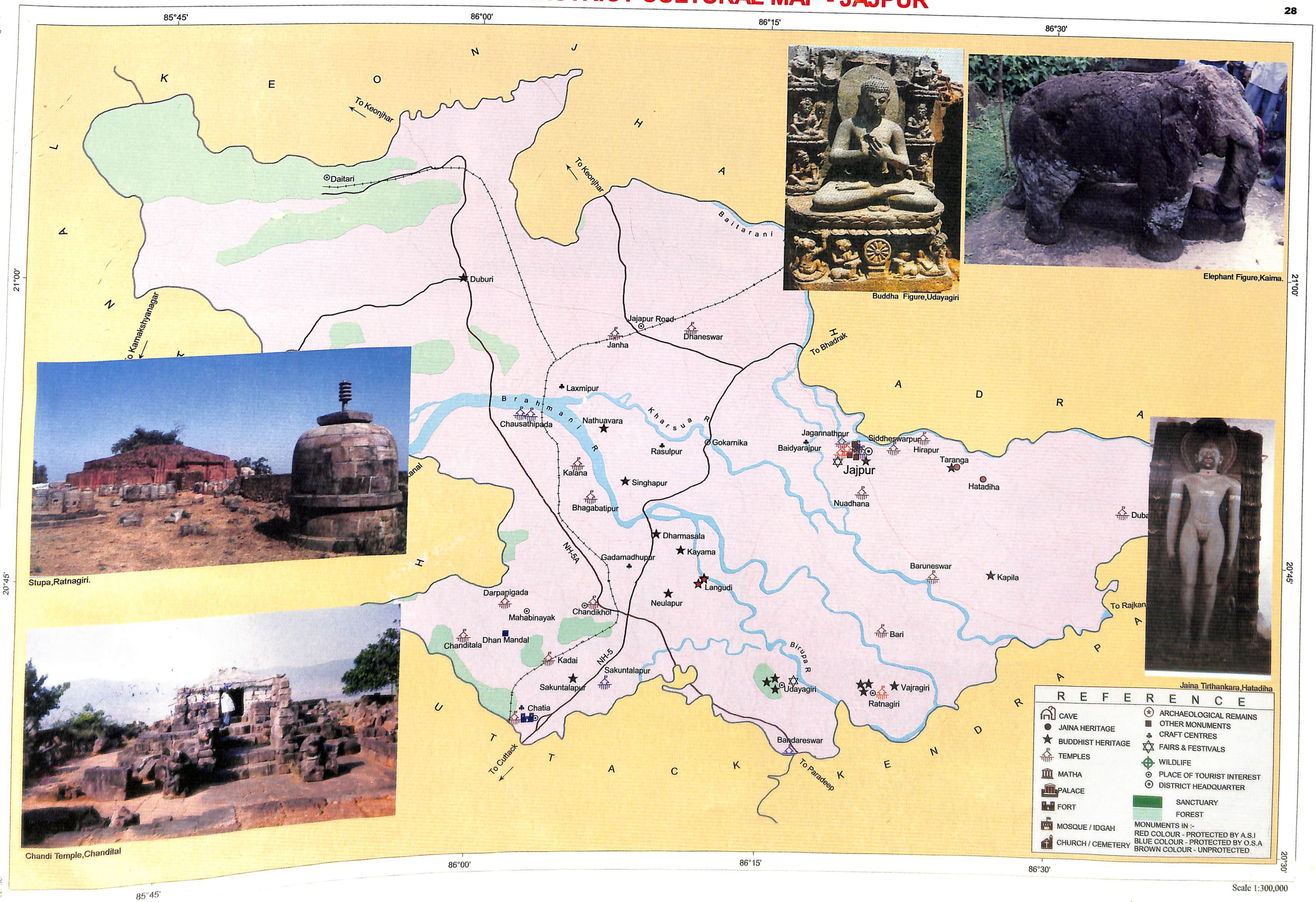

Scale 1:300,000

DISTRICT CULTURAL MAP - JHARSUGUDA

Bholanatha Mahadeva Temple,Kulemura

Dalkhai Misicians

Rock Paintings,Ulapgarh.

Rock Paintings and Engarvings,Vikramkhol

83°30' 83°45' 84°00' 84°15'

22°00' 21°45' 21°30'

CHHATISHGARH SUNDARGARH

SAMBALPUR

Hirakud Catchment Area

Jharsuguda

Brajarajnagar

Talamunda

Kulemura

To Rourkela

To Rourkela

To Kesbahal

To Rajpur

To Sambalpur

To Sambalpur

Ib R

Bhedan R

REFERENCE

- CAVE
- JAINA HERITAGE
- BUDDHIST HERITAGE
- TEMPLES
- MATHA
- PALACE
- FORT
- MOSQUE / IDGAH
- CHURCH / CEMETERY
- ARCHAEOLOGICAL REMAINS
- OTHER MONUMENTS
- CRAFT CENTRES
- FAIRS & FESTIVALS
- WILDLIFE
- PLACE OF TOURIST INTEREST
- DISTRICT HEADQUARTER
- SANCTUARY
- FOREST

MONUMENTS IN :-
RED COLOUR - PROTECTED BY A.S.I
BLUE COLOUR - PROTECTED BY O.S.A
BROWN COLOUR - UNPROTECTED

Scale 1:300,000

DISTRICT CULTURAL MAP - KALAHANDI

Dadhivamana Temple, Junagarh

Khondh woman

Ghumura Dance

Gangadevi Temple, M.Rampur

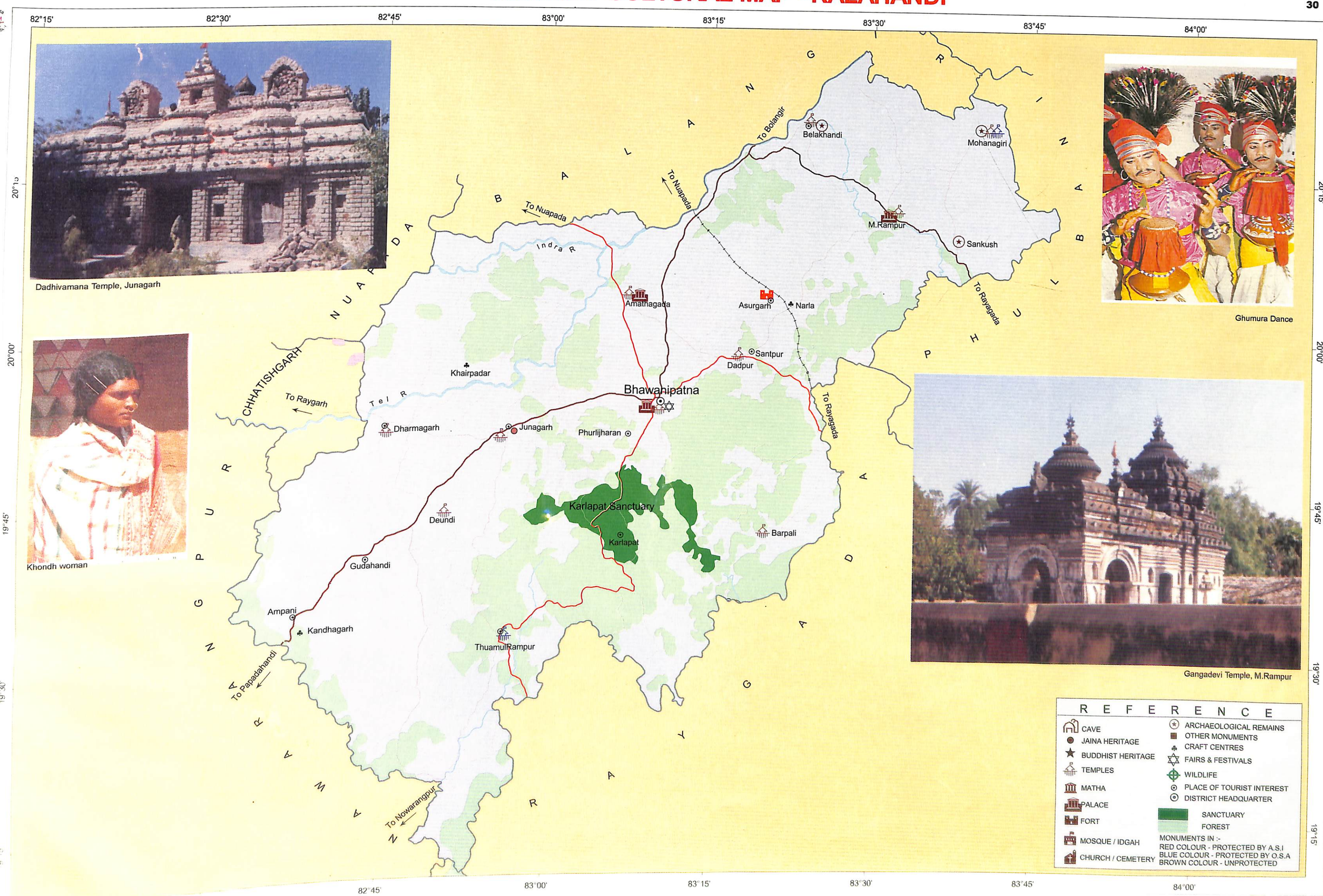

Scale 1:550,000

DISTRICT CULTURAL MAP - KANDHAMAL

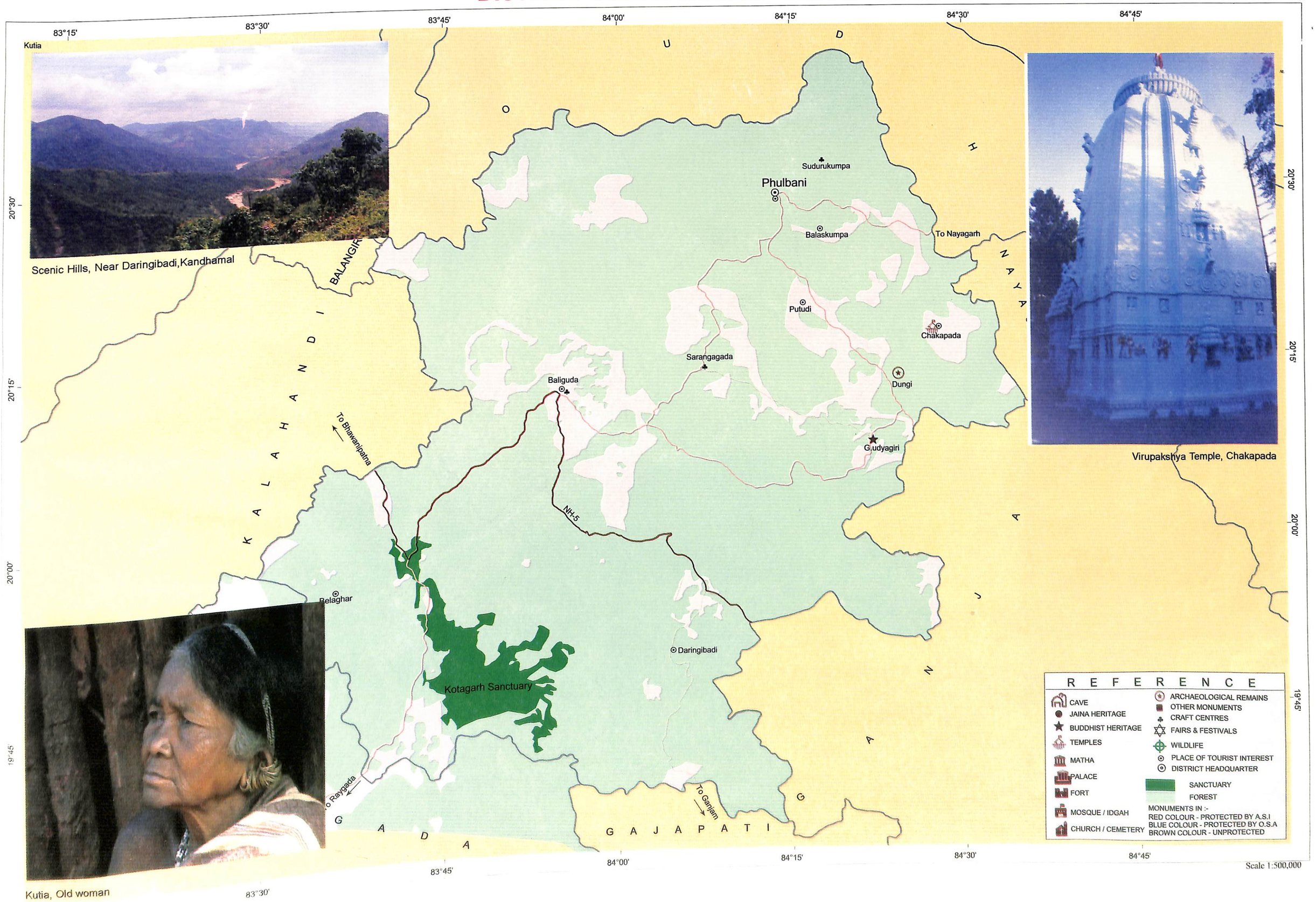

DISTRICT CULTURAL MAP - KENDRAPARA

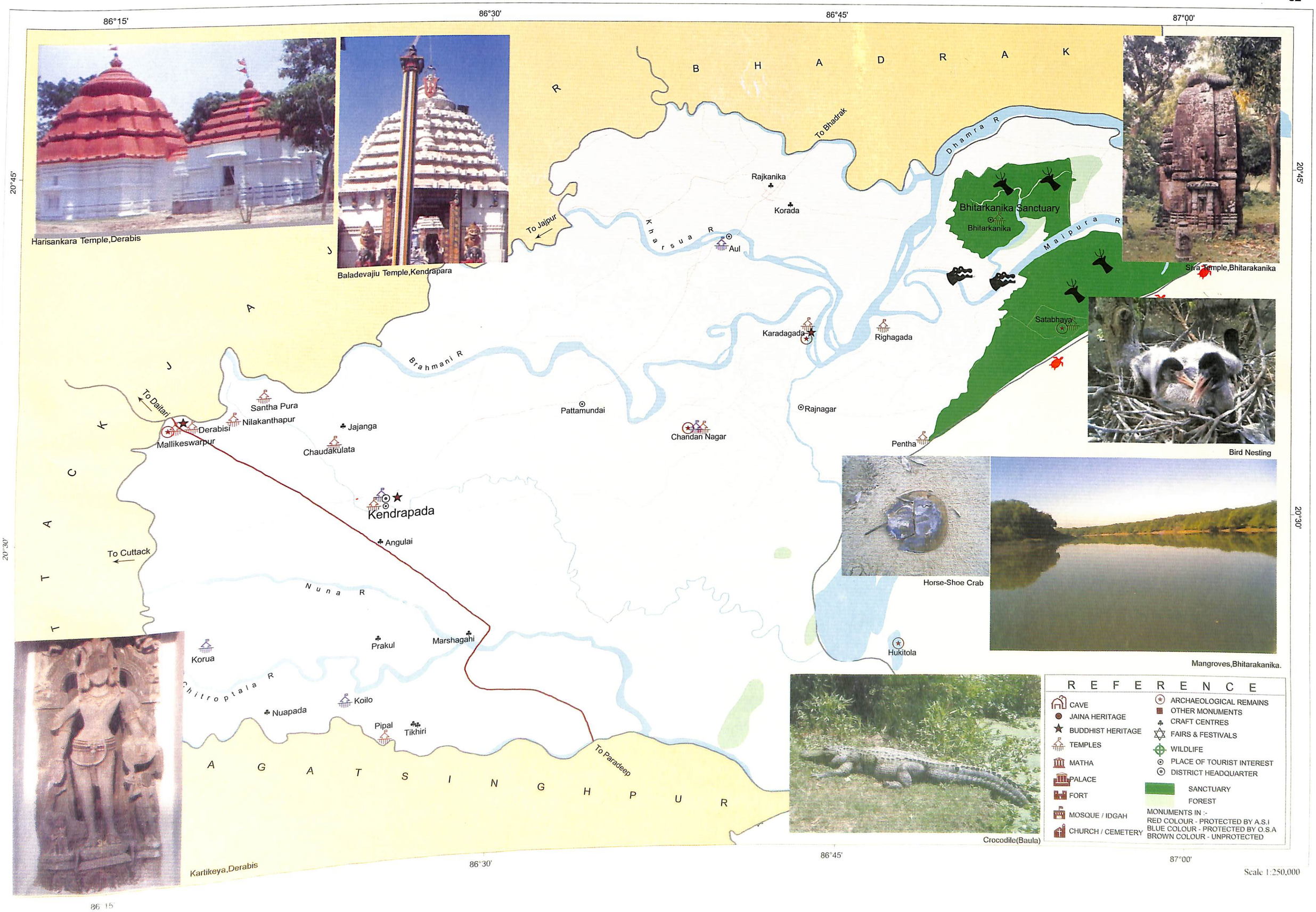

DISTRICT CULTURAL MAP - KEONJHAR

Juang Dance



Badaghagara Water Fall



Juang House

Kosalesvara Temple,Deogaon.

Sculptures,Bancho

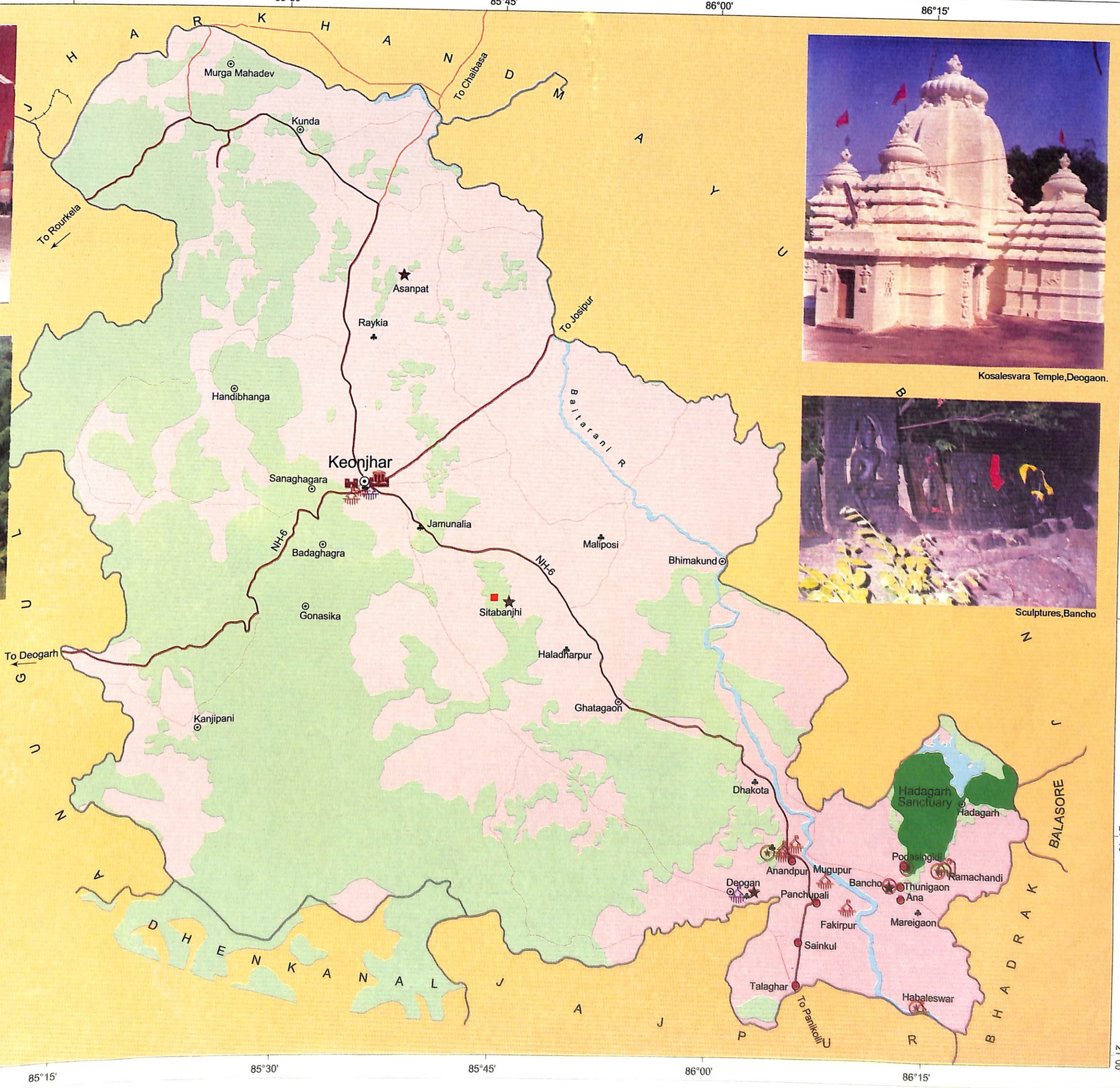

REFERENCE

- CAVE
- JAINA HERITAGE
- BUDDHIST HERITAGE
- TEMPLES
- MATHA
- PALACE
- FORT
- MOSQUE / IDGAH
- CHURCH / CEMETERY
- ARCHAEOLOGICAL REMAINS
- OTHER MONUMENTS
- CRAFT CENTRES
- FAIRS & FESTIVALS
- WILDLIFE
- PLACE OF TOURIST INTEREST
- DISTRICT HEADQUARTER
- SANCTUARY
- FOREST

MONUMENTS IN :-
RED COLOUR - PROTECTED BY A.S.I
BLUE COLOUR - PROTECTED BY O.S.A
BROWN COLOUR - UNPROTECTED

Scale 1:500,000

DISTRICT CULTURAL MAP - KHURDA

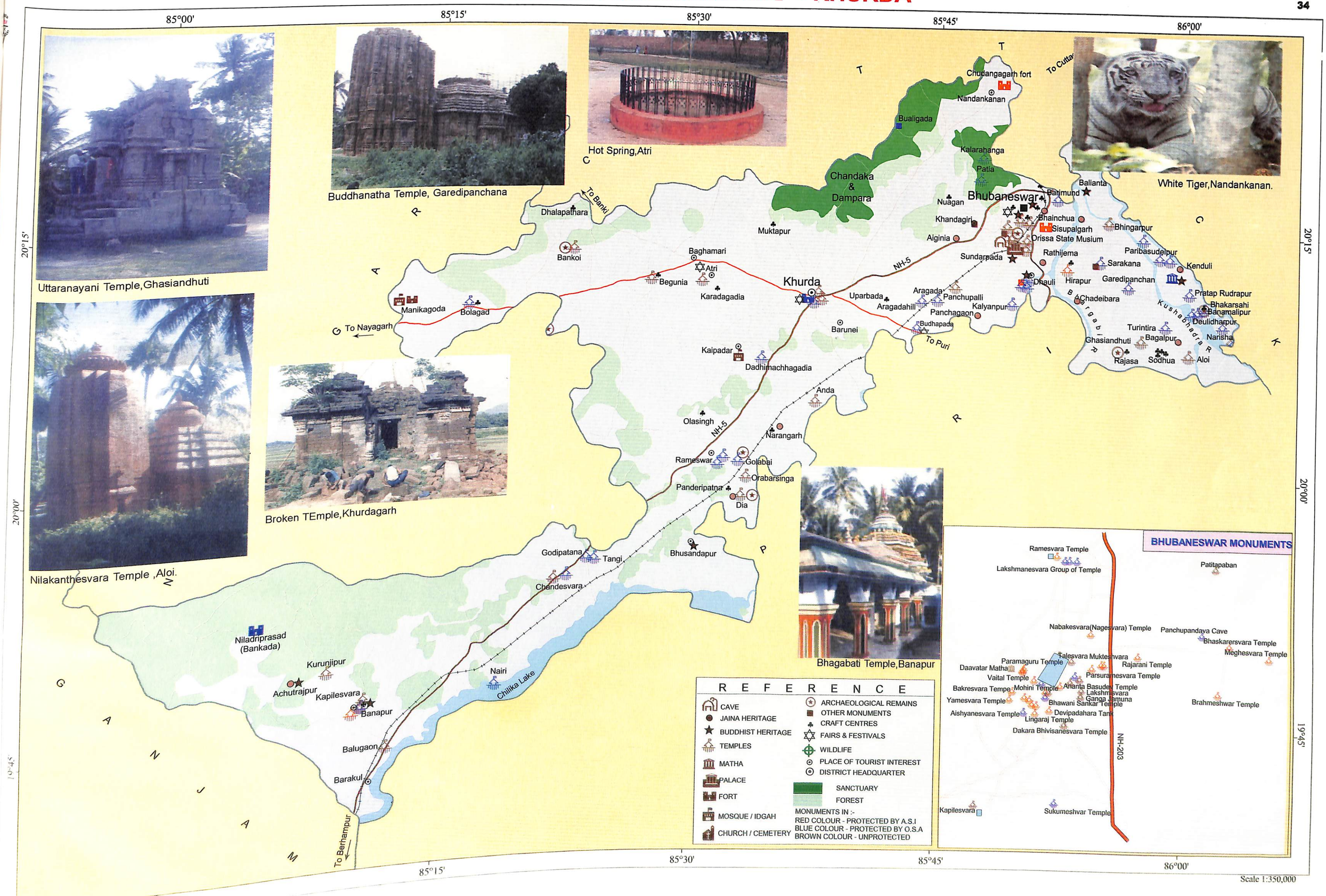

DISTRICT CULTURAL MAP - KORAPUT

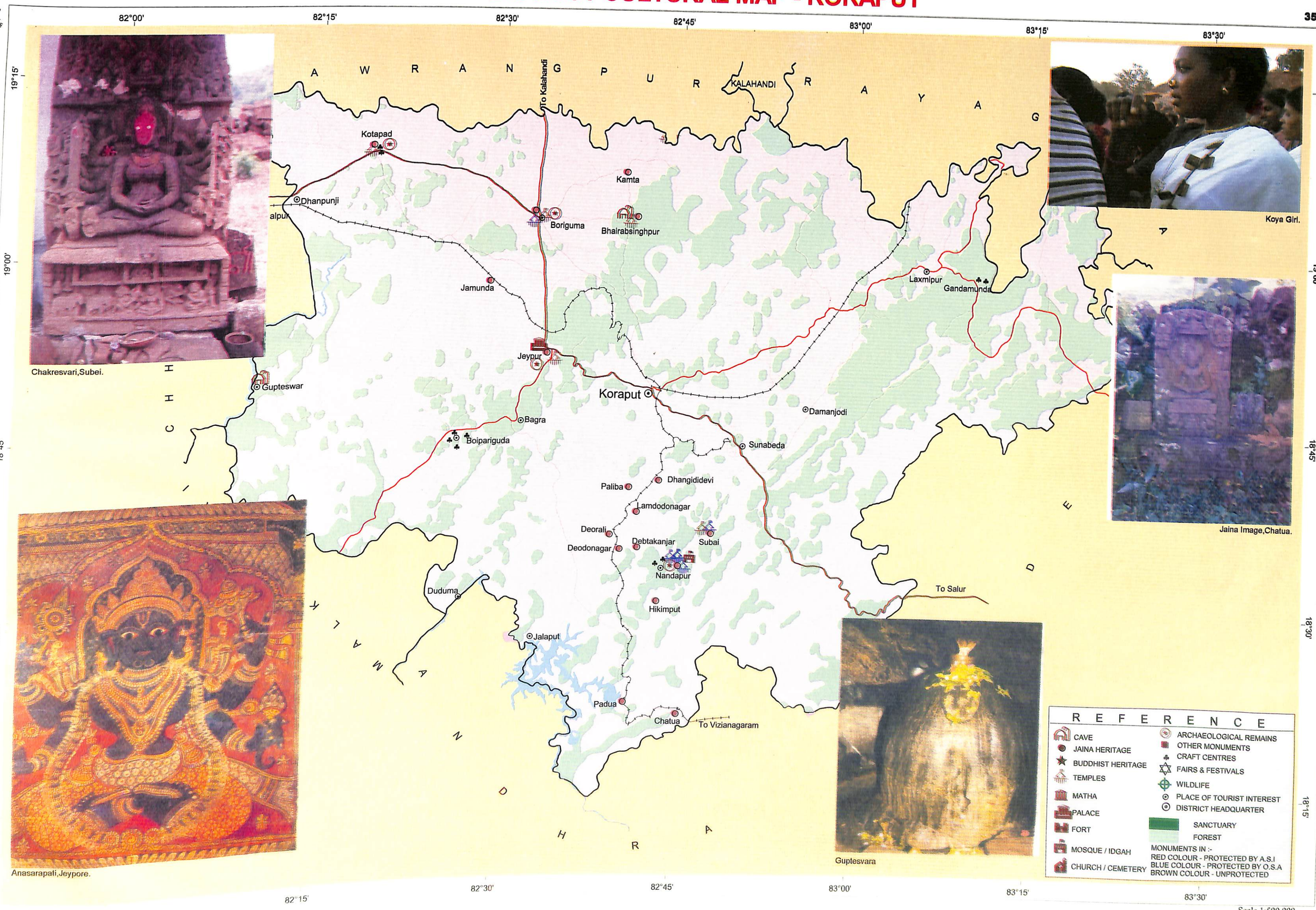

DISTRICT CULTURAL MAP - MALKANGIRI



Bonda Girl

Gadaba Women singing

81°15' 81°30' 81°45' 82°00' 82°15' 82°30'

18°45' 18°30' 18°15' 18°00' 17°45'

K O R A P U T

S H A R A G H I

C H A T T A N D H A R A D E S H

Udogiri

Kiang

To Jeypore

Duduma

Mathili

Kachela

Khairaput

Andrahal

Mudulipada

Malkangiri

Bailipari

Balimela

Balimela Reservoir

Chitrakonda

Kalimela

Sabari or Kolab R

To Narispatnam

Manyamkonda

Salero R

Motu

To Chinturu

REFERENCE

- CAVE
- JAINA HERITAGE
- BUDDHIST HERITAGE
- TEMPLES
- MATHA
- PALACE
- FORT
- MOSQUE / IDGAH
- CHURCH / CEMETERY
- ARCHAEOLOGICAL REMAINS
- OTHER MONUMENTS
- CRAFT CENTRES
- FAIRS & FESTIVALS
- WILDLIFE
- PLACE OF TOURIST INTEREST
- DISTRICT HEADQUARTER
- SANCTUARY
- FOREST

MONUMENTS IN :-
RED COLOUR - PROTECTED BY A.S.I
BLUE COLOUR - PROTECTED BY O.S.A
BROWN COLOUR - UNPROTECTED

Scale 1:4,50,000

DISTRICT CULTURAL MAP - MAYURBHANJ.

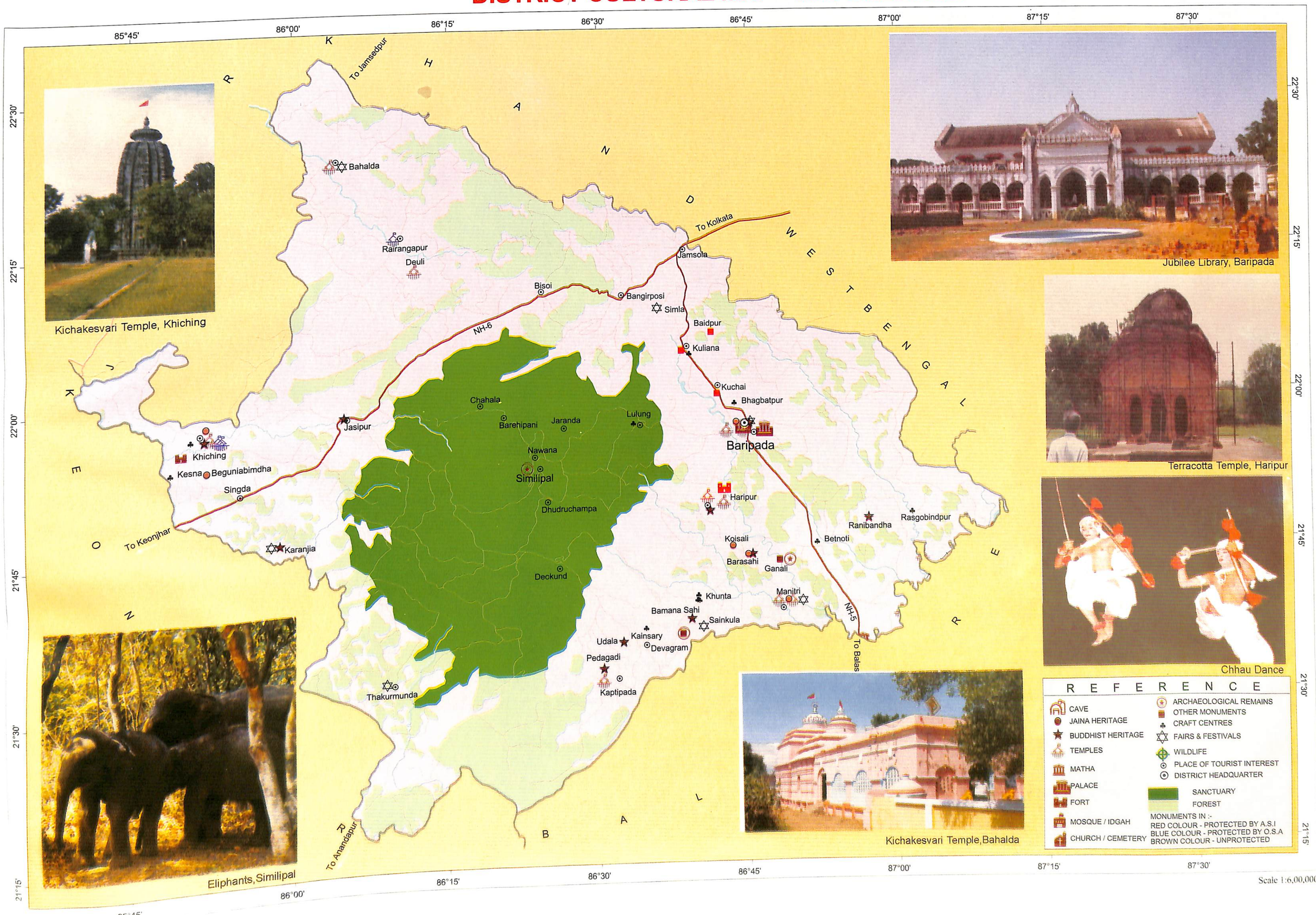

DISTRICT CULTURAL MAP - NAWARANGPUR

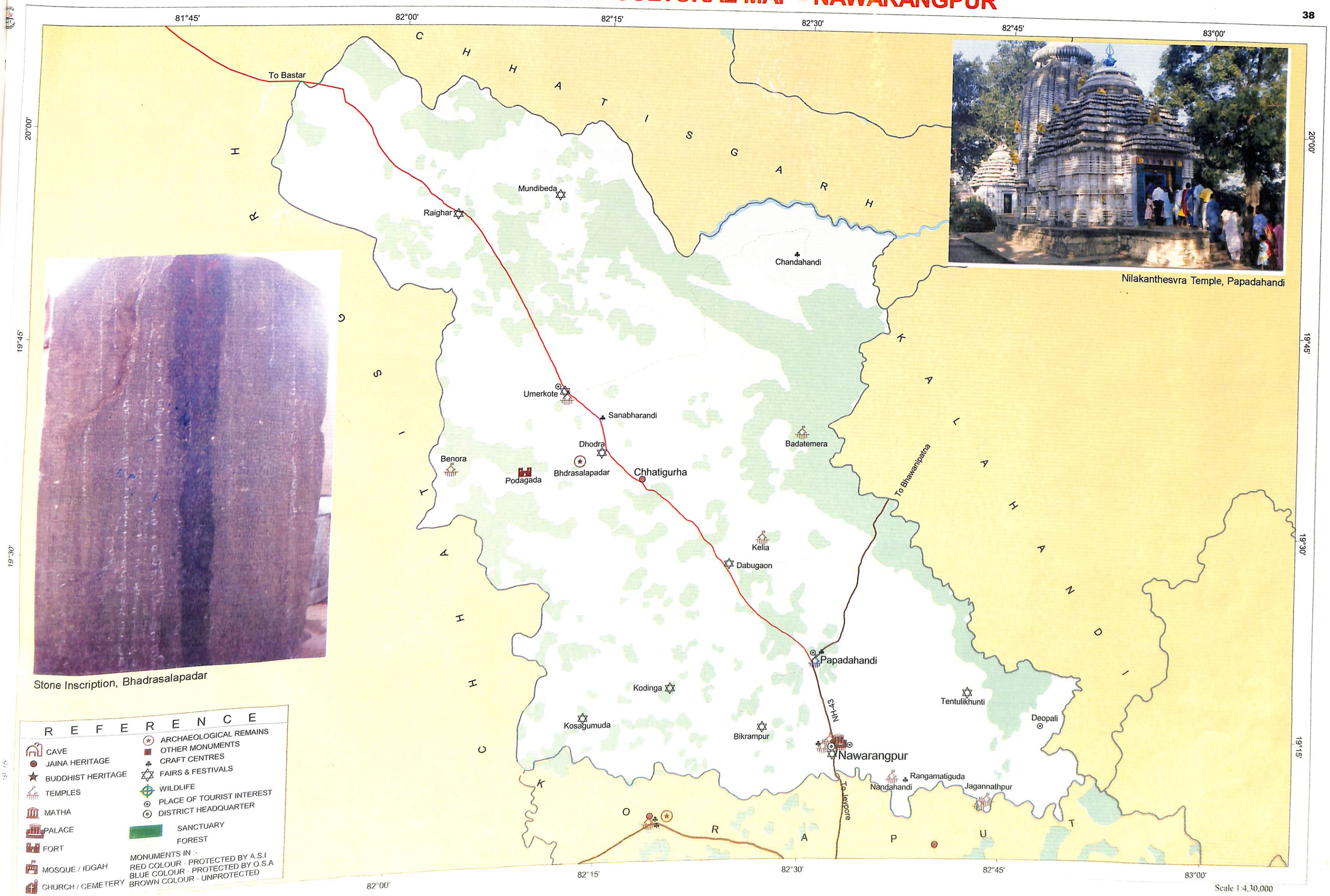

DISTRICT CULTURAL MAP - NAYAGARH

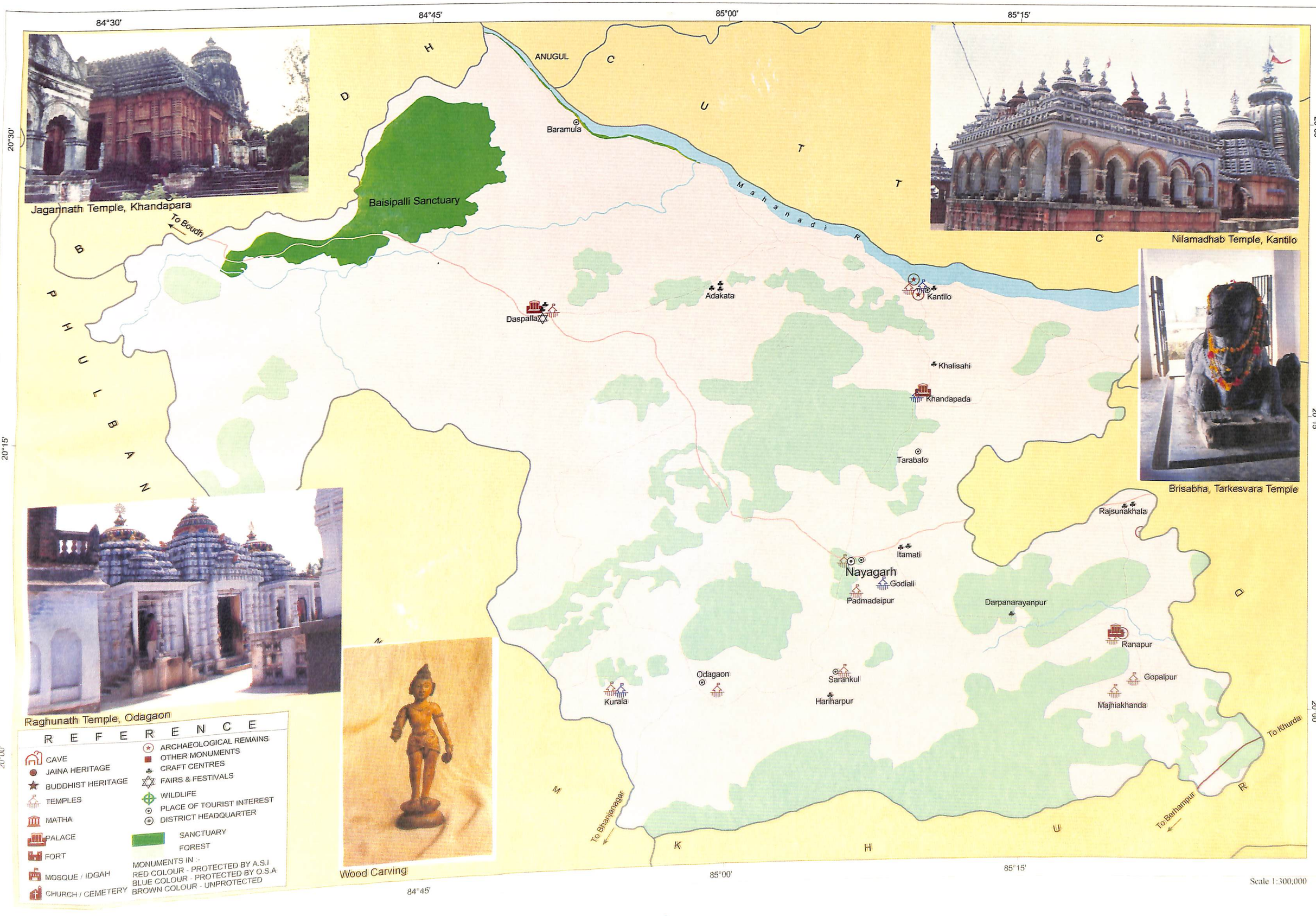

DISTRICT CULTURAL MAP - NUAPADA

Scale 1:3,50,000

DISTRICT CULTURAL MAP - PURI


Kapileswar Temple,Trilochanpur


mahisamardini Durga Painted Wood Carving

Gotipua Nacha


Stone Carving


Jagannath Temple, Puri

Jagannatha Temple,Arol


Lion Head, Sahigopal

Gangaswami Temple, Bayalishbati

Sea Beach,

REFERENCE

- CAVE
- JAINA HERITAGE
- BUDDHIST HERITAGE
- TEMPLES
- MATHA
- PALACE
- FORT
- MOSQUE / IDGAH
- CHURCH / CEMETERY
- ARCHAEOLOGICAL REMAINS
- OTHER MONUMENTS
- CRAFT CENTRES
- FAIRS & FESTIVALS
- WILDLIFE
- PLACE OF TOURIST INTEREST
- DISTRICT HEADQUARTER
- SANCTUARY
- FOREST

MONUMENTS IN :-
RED COLOUR - PROTECTED BY A.S.I
BLUE COLOUR - PROTECTED BY O.S.A
BROWN COLOUR - UNPROTECTED

PURI TOWN

ATHARNALA
KUMBHARPADA
HARINIHAT MOSQUE
GUNDICHA TEMPLE
THAKUR BADI MATHA
DASAAVATARMATHA
BALAGANDI
MASHANI CHANDI TEMPLE
JATIABABA MATHA
TALABANIA
DANDIMALA SAHI
BHAKATA SALABEG TEMPLE
MARKANDESHWAR SAHI
MAUSIMA TEMPLE
JAGANNATH BALLABH MATHA
JHADESHWARI SAHI
PATIA RANI TEMPLE
SHURHANGA SAHI
SHRI SATYA MAHABIR TEMPLE
HELIPAD
MANGALA GHAT
SHRI NILAKANTHESHWAR TEMPLE
SHRI CHAITANYA GOUDIYA MATHA
KUNDHIBENTA SAHI
PUTI RAILWAY STATION
BASELI SAHI
DAITA PARHA SAHI
ORIHA MATHA
ABHIRAM PARAMAHANS ASHRAM
LOKANATH TEMPLE
BADA CHHATA MATH
RAMA TEMPLE
GIRNAR BANT
LORD JAGANNATH TEMPLE
NIGAMANANDA ASHRAM
EMARA MATHA
JOGAMANDAP SAHI
DIBYA MAHABIR TEMPLE
MANISIJA MANIPURI ASHRAM
GOURANGA TEMPLE
HARACHANDISAHI
PUNJABI MATHA
KALIKADEBI SAHI
CATHOLIC CHURCH
ANUKUL CHANDRA SATSANGA ASHRAM
SEA BEACH
LAKANATH TEMPLE
MANIKARNIKA SAHI
RADHABALLABH MATHA
DHYANA MANDIR ASHRAM
CHAKRA TIRTHA TEMPL
RAMAKRISHNA ASHRAM
RANAKRISHNA MATHA
GOUDABABA SAHI
SHYAMAHAKALI TEMPLE
MATIMANDARA SAHI
SEA BEACH
SIDDHA BAKUL MATHA
BAPIST CHURCH
BALISAHI
TOTA GOPINATH TEMPLE
AKHILA BHARATIYA JAYGURU SAMPR
GANDHAL GHAT
SEA BEACH
NOLIA SAHI
CHATANYA ASHRAM
BAUH MATHA
SEA BEACH
BALIAPANDA
KAMAKOTI TEMPLE
BHARATA SEBASHRAMA SANGHA
JAMBESHVARA TEMPLE

Scale 1:400,000

DISTRICT CULTURAL MAP - RAYAGADA

Cave, Debagiri



Hatipathar,Rayagada

Patalesvara Group of Temple, Paikapada

Saura Painting

Saura Woman



DISTRICT CULTURAL MAP - SAMBALPUR

Samlesvari Temple, Sambalpur

Leaning Temple Huma



Sambalpur Fort



Cotton Saree

Sambalpuri Dance

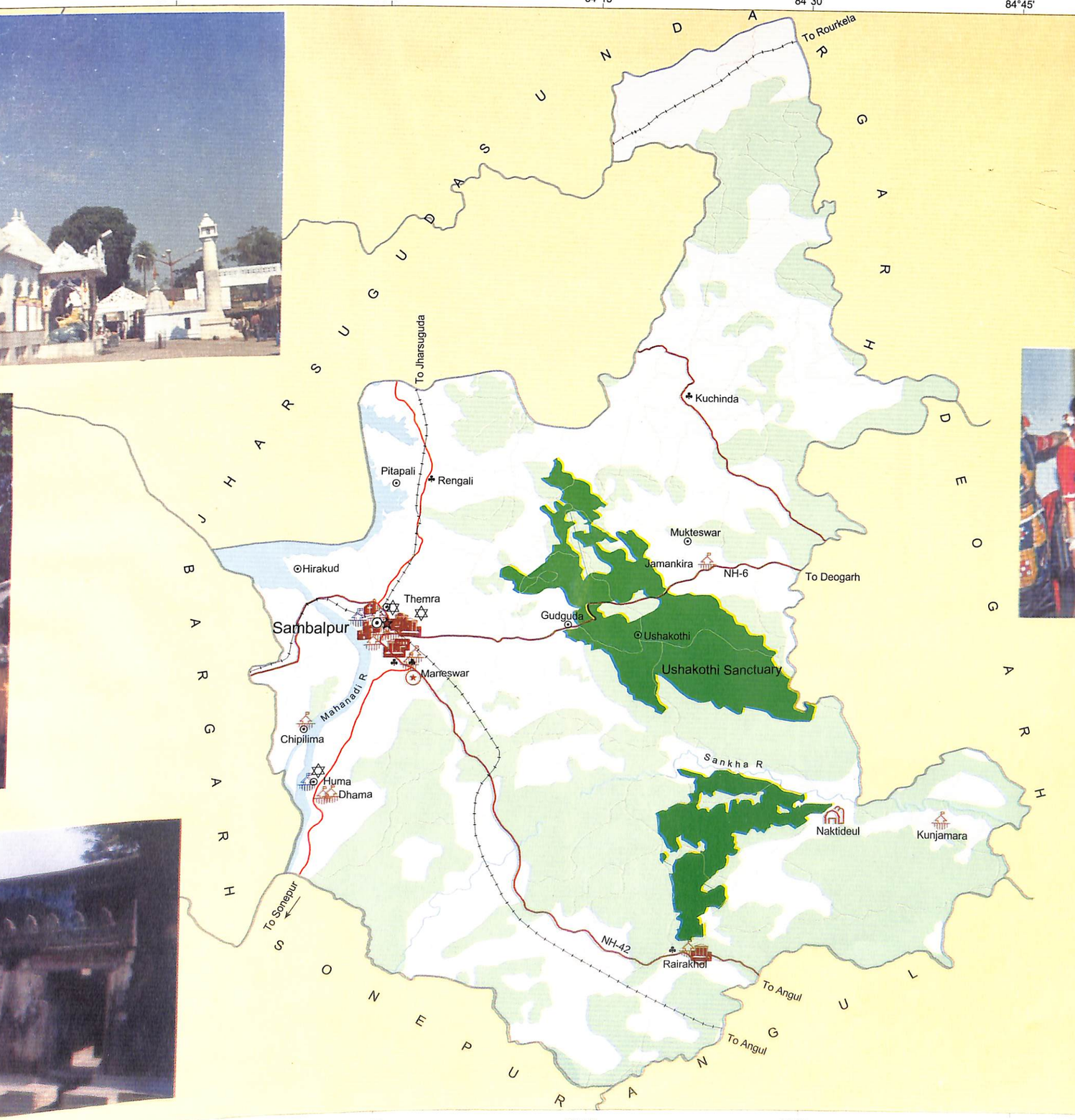

DISTRICT CULTURAL MAP - SONEPUR

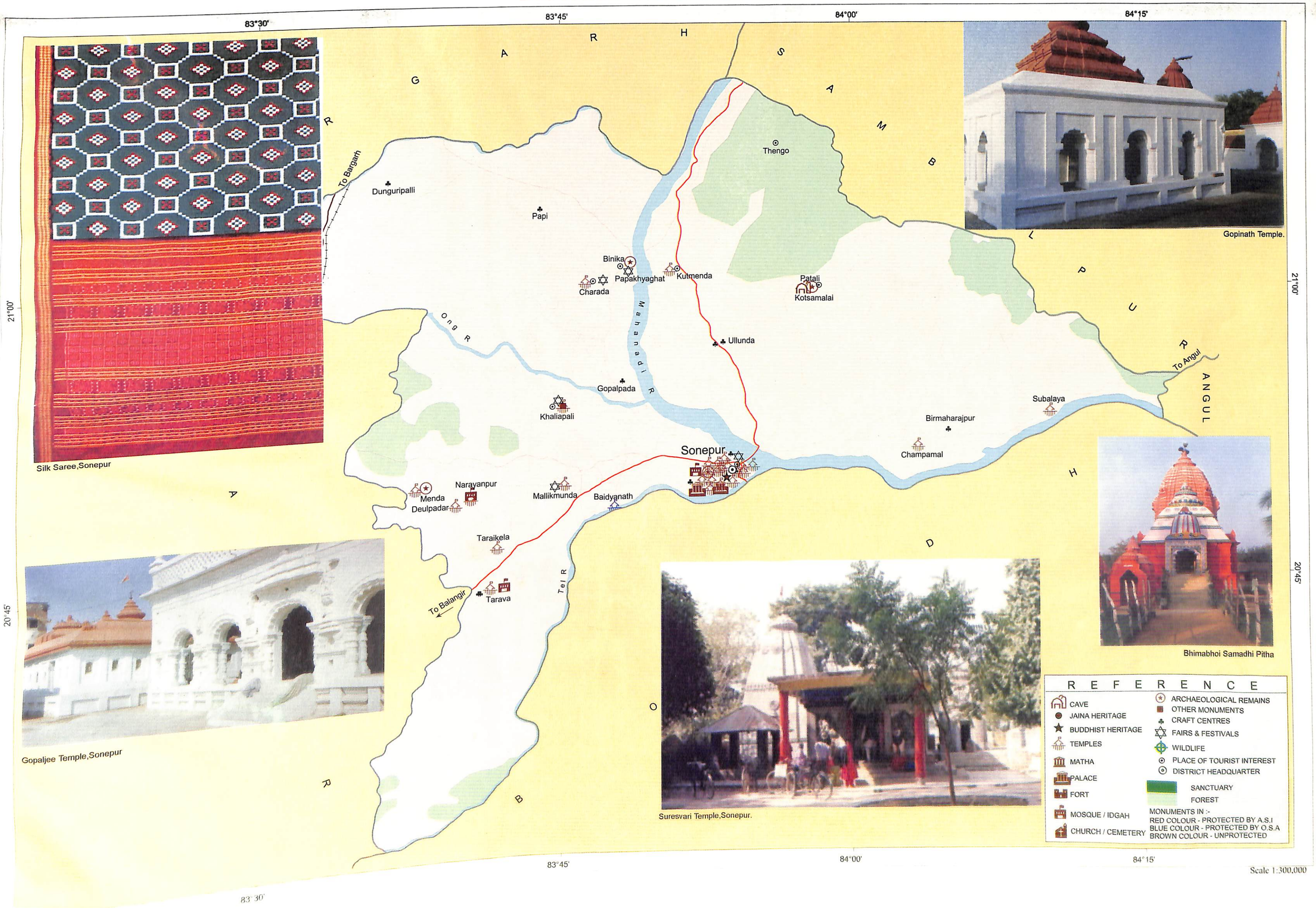

DISTRICT CULTURAL MAP - SUNDARGARH

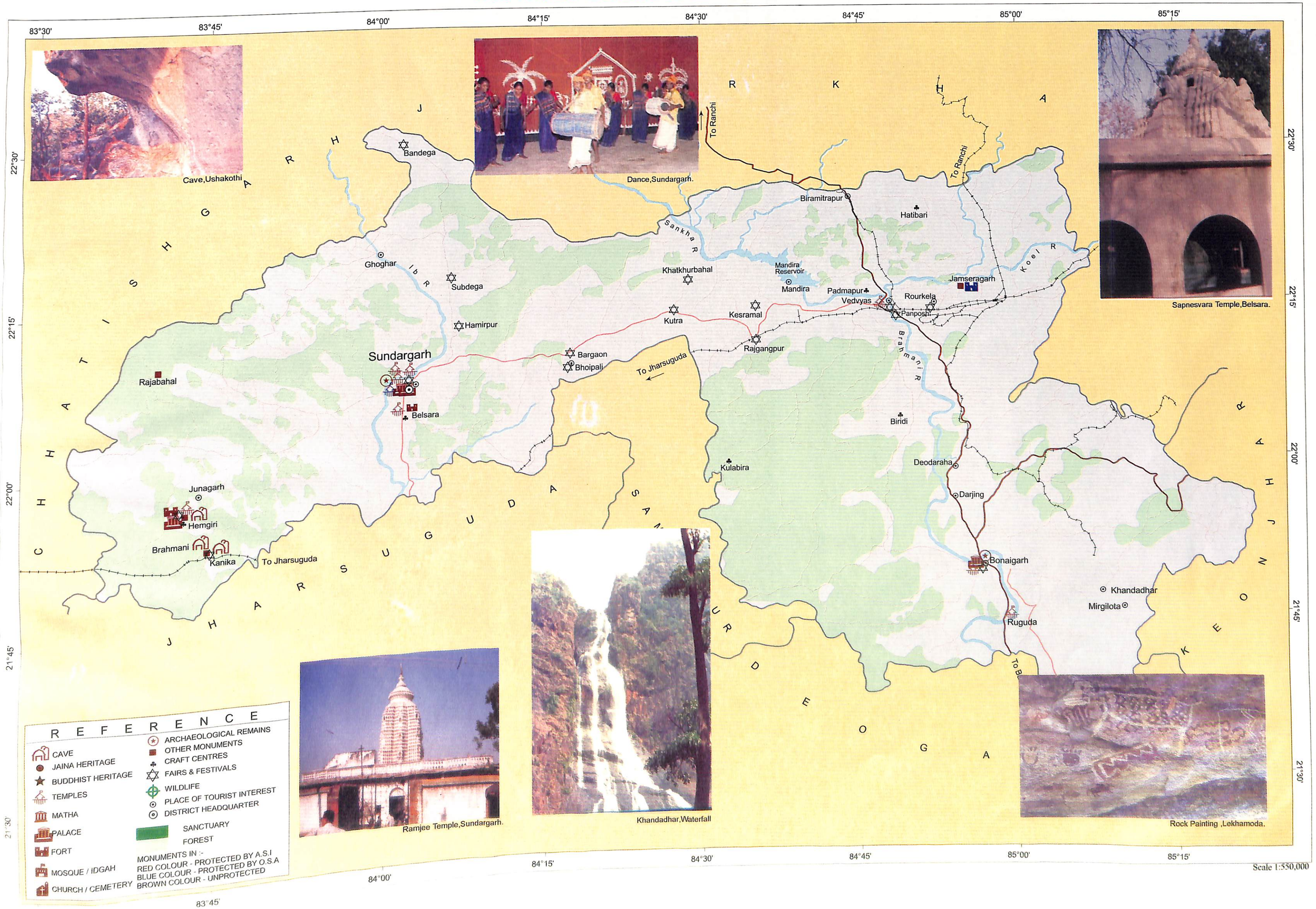

GENERAL INDEX

PLACE	LATITUDE	LONGITUDE
Achutrajpur(7,8,34)	19 48 58N	85 7 23E
Adaba(15,25)	19 29 13N	84 11 44E
Adakata(9,39)	20 21 25N	84 59 10E
Adaspur(5,8,22)	20 13 23N	86 1 5E
Adhangagada(5,27)	20 20 28N	86 5 6E
Adhuan(6,20)	21 9 22N	86 47 41E
Agalpur(9,17)	21 1 23N	83 24 31E
Agarpara(6,20)	21 12 4N	86 22 26E
Agrahat(5,22)	20 33 14N	85 53 55E
Aiginia(8,34)	20 14 49N	85 46 1E
Aksharshila(6,15,23)	21 34 43N	85 4 22E
Alagum(5,41)	19 57 38N	85 45 38E
Alanda(5,41)	20 3 18N	85 56 55E
Alasa(6,41)	19 56 10N	85 48 29E
Aloi(6,41)	20 8 52N	86 2 14E
Amaresvara(5,41)	20 3 4N	86 7 50E
Amathagada(6,30)	20 4 16N	83 7 19E
Ambabona(6,19)	21 35 37N	83 28 26E
Amlabhatta(9,42)	19 9 25N	83 25 26E
Ampali(2)	20 25 8N	83 24 4E
Ampani(15,30)	19 35 48N	82 37 16E
Amrahuli(2)	21 44 30N	84 57 0E
Ana(8,33)	21 10 16N	86 13 30E
Anandpur(6,8,33)	21 13 12N	86 4 16E
Andheri(2)	21 17 10N	85 59 59E
Andrahal(15,36)	18 28 26N	82 22 58E
Angul(2,6,9,11,16)	20 50 55N	85 5 24E
Angulai(9,32)	20 29 6N	86 26 30E
Anijo(6,20)	21 11 41N	86 25 36E
Anla(8,22)	20 12 0N	86 3 11E
Ansupa Lake(15,22)	20 28 50N	85 36 29E
Aragada(5,7,34)	20 7 12N	85 43 19E
Arala(6,41)	19 55 50N	85 45 14E
Aredi(5,15,20)	20 49 43N	86 39 29E
Asanpat(7,33)	21 52 48N	85 38 13E
Aska(3,15,26)	19 1 37N	84 1 40E
Astarang(7,9,1541)	19 59 6N	86 16 47E
Asurgarh(2,4,15,30)	20 4 40N	83 21 46E
Athagada(5,6,15,22)	20 31 1N	85 38 41E
Athmallik(6,8,16)	20 44 2N	84 30 29E
Atri(11,15,34)	20 13 50N	85 30 22E
Aul(5,15,32)	20 41 13N	86 39 7E
Avana(5,7,18)	21 16 58N	86 48 31E
Ayodhya(5,7,8,15,18)	21 34 32N	86 45 25E
Babandh(9,18)	21 28 36N	86 42 53E
Badagada(6,9,26)	19 39 49N	84 25 54E
Badagaon(9,19)	21 11 6N	83 34 26E
Badaghagra(15,33)	21 34 8N	85 33 53E
Badakhira(5,22)	20 30 31N	86 1 19E
Badasuanlo(2,9,24)	21 57 4N	86 58 5E
Badatara(5,7,41)	19 54 25N	86 2 52E
Badhi(9,41)	20 8 28N	85 49 1E
Bagalpur(8,34)	20 8 46N	85 59 35E
Baghaghara(2)	21 32 34N	85 51 7E
Baghamari(15,34)	20 13 23N	85 30 56E
Bagra(15,35)	18 46 50N	82 32 44E
Bahalda(2,6,11,15,37)	22 23 30N	86 2 37E
Baideswar(4,8,9,22)	20 21 7N	85 23 44E
Baidipur(2)	21 42 7N	86 55 50E
Baidpur(4,37)	22 6 49N	86 41 17E
Baidyanath(5,44)	20 49 36N	83 48 46E
Baidyarajpur(9,28)	20 51 0N	86 17 13E
Bailipari(9,36)	18 22 26N	82 4 58E
Bairaguda(9,42)	19 39 31N	83 31 23E
Bairasar(9,17)	20 44 17N	83 39 22E
Baisingha(15,24)	20 55 5N	85 36 38E
Baiyaliasbati(5,41)	19 59 48N	86 2 6E
Bajpur(2)	21 28 12N	85 16 36E
Bajrakote(4,16)	21 14 30N	85 2 2E
Balabhadrapur(9,41)	19 59 20N	85 38 52E
Balangi(8,16)	21 4 1N	85 6 4E
Balangir(2,6,11,17)	20 41 28N	83 29 10E
Balapur(6,41)	19 58 47N	85 52 54E
Balaramaprasad(2)	20 45 18N	85 24 38E
Balaramgadi(15,18)	21 29 48N	87 5 37E
Balarpur(9,41)	20 4 16N	85 51 11E
Balaskumpha(15,31)	20 26 41N	84 18 31E
Balasore(3,5,6,7,8,11,18)	21 0 29N	86 1 56E
Baliai(4,7,15,27)	20 20 48N	86 3 29E
Baliantar(7,34)	20 17 49N	85 53 53E
Baliapali(9,18)	21 40 8N	87 16 8E
Baligaon(6,20)	20 47 10N	86 43 47E
Balighari(15,41)	19 52 40N	85 57 46E
Baliguda(9,15,31)	20 12 53N	83 56 30E
Baliharachandi(7,15,41)	19 47 28N	85 43 55E
Balikuda(9,27)	20 8 17N	86 17 59E
Balimela(15,36)	18 15 29N	82 6 7E
Balipadar(15,26)	19 45 42N	84 43 36E

PLACE	LATITUDE	LONGITUDE
Balipatna(5,34)	20 10 36N	85 59 48E
Balisahi(5,41)	19 49 40N	85 49 12E
Balitakudar(2)	21 42 11N	84 53 44E
Bamanasahi(7,37)	21 37 1N	86 39 11E
Banamalipur(5,22)	20 11 44N	86 1 5E
Banapur(3,4,5,7,9,15,34)	19 47 10N	85 11 48E
Bancho(6,7,33)	21 11 10N	86 13 43E
Bandareswar(5,28)	20 35 6N	86 17 44E
Bandega(11,45)	22 30 7N	84 2 2E
Baneswar(2)	21 26 52N	85 52 1E
Baneswarnasi(4,22)	20 25 54N	85 9 46E
Baneswarnasi(7,16)	20 38 53N	84 53 2E
Bangiriposi(2,15,37)	21 54 18N	85 44 44E
Banki(15,22)	20 23 30N	85 32 2E
Bankoi(6,34)	20 14 59N	85 23 44E
Bant(5,20)	21 7 1N	86 20 44E
Bantalasing(6,41)	20 6 38N	85 49 32E
Baragaon(2)	22 10 40N	84 18 22E
Baragaon(5,26)	19 36 53N	84 41 17E
Barakul(15,34)	19 43 40N	85 11 20E
Barala(6,34)	19 58 12N	85 50 20E
Baramba(8,22)	20 24 54N	85 21 4E
Baramula(15,39)	20 30 56N	84 52 8E
Baranga(15,22)	20 24 22N	85 50 48E
Barapally(5,26)	19 32 2N	84 55 50E
Barasahi(7,8,37)	21 43 30N	86 45 22E
Bardhanpur(15,18)	21 24 25N	86 56 59E
Baredia(7,20)	20 17 28N	86 3 11E
Bareigada(2)	21 12 14N	85 46 32E
Bareipani(15,37)	21 57 25N	86 20 24E
Bargaon(11,45)	22 10 58N	84 18 31E
Bargaon(2)	21 42 11N	84 56 10E
Bargarh(11,19)	21 20 34N	83 36 22E
Barhatipira(2)	21 25 12N	85 50 37E
Barigaon(2)	21 12 56N	85 57 38E
Barimunda(5,22)	20 22 19N	85 52 54E
Baripada(2,3,6,7,8,11,15,37)	21 57 22N	86 44 44E
Barisingha(9,24)	20 43 54N	85 19 58E
Barkot(9,23)	21 32 44N	84 58 8E
Baroda(15,24)	20 43 5N	85 33 14E
Barpali(6,9,19)	21 11 59N	83 36 22E
Barpali(9,26)	19 59 37N	84 25 43E
Barua(3)	18 1 53N	84 1 36E
Barunei(15,34)	20 10 32N	85 39 56E
Baruneswar(6,28)	20 44 10N	86 24 0E
Basta(7,9,18)	21 41 2N	87 4 1E
Basudebpur(6,9,15,20)	21 7 5N	86 44 17E
Bauda(3)	20 1 50N	84 0 18E
Baulagadia(9,18)	21 21 18N	86 42 49E
Baunsuni(6,21)	20 49 58N	84 4 47E
Baxi Bargaon(2)	21 30 11N	85 38 28E
Begna(2)	21 40 50N	85 52 5E
Begunia(6,41)	19 58 40N	86 2 44E
Begunia(9,34)	20 12 22N	85 28 47E
Beguniabindha(8,37)	21 53 38N	85 51 50E
Belaghar(15,31)	19 56 41N	83 36 0E
Belguntha(9,26)	19 53 6N	84 38 24E
Belkhandi(2,6,15,30)	20 21 38N	83 25 54E
Belpada(15,17)	20 36 38N	82 58 19E
Belpada(2)	21 2 17N	85 10 26E
Belsara(6,45)	22 5 59N	84 3 31E
Bentala(6,20)	21 2 55N	86 32 55E
Beraboi(6,7,41)	20 3 53N	85 46 54E
Berhampur(5,6,9,11,15,26)	20 20 44N	85 29 30E
Betnoti(9,37)	21 45 31N	86 52 47E
Betrapada(9,43)	21 25 19N	84 8 50E
Bhaderi(9,42)	19 1 1N	83 46 12E
Bhadrak(3,5,6,9,20)	21 4 58N	86 31 36E
Bhadrasalapadar(6,38)	19 35 59N	82 13 19E
Bhadreswara(4,5,22)	20 34 54N	86 9 0E
Bhagamunda(2)	21 16 1N	85 52 58E
Bhagbatpur(9,37)	21 59 34N	86 44 30E
Bhainchua(8,34)	20 16 5N	85 53 35E
Bhairabsinghpur(8,35)	19 3 7N	82 41 17E
Bhakarsahi(9,22)	20 11 55N	86 1 5E
Bhaleri(3,6,42)	19 1 43N	85 0 9E
Bhanjanagar(3,15,26)	19 1 56N	84 1 35E
Bhanpur(8,22)	20 24 58N	85 51 47E
Bhatimunda(9,22)	20 31 26N	86 1 5E
Bhatli(6,19)	21 27 14N	83 32 17E
Bhattarika(6,9,15,22)	20 22 16N	85 17 20E
Bhawanipatna(6,11,15,30)	19 54 35N	83 10 16E
Bheden(9,19)	21 12 4N	83 46 32E
Bhillideuli(6,7,41)	20 4 1N	86 2 6E
Bhimadhara(15,16)	20 36 18N	84 58 8E
Bhimakund(15,33)	21 33 18N	86 7 40E
Bhimkand(15,16)	21 6 49N	85 4 12E
Bhimkela(2)	20 4 54N	83 20 34E

PLACE	LATITUDE	LONGITUDE
Bhimpur(8,18)	21 22 37N	86 54 4E
Bhitarkanika(15,32)	20 43 40N	86 52 32E
Bhitarpada(9,23)	21 20 24N	84 41 34E
Bhoipali(11,15,45)	22 9 35N	84 17 17E
Bhuban(9,11,24)	20 53 37N	85 50 10E
Bhubaneswar(2,3,4,5,7,8,9,11,15,34)	20 15 0N	85 50 41E
Bhuinpada(7,18)	21 26 46N	86 48 18E
Bhusal(11,24)	20 53 2N	85 47 48E
Bhusandapur(7,15,34)	19 55 55N	85 30 22E
Bhusandeswar(6,18)	21 35 41N	87 23 2E
Bichha Khaman(2)	20 17 2N	83 20 17E
Bijepur(6,9,19)	21 11 59N	83 28 19E
Bijigoli(15,16)	21 5 52N	85 6 31E
Bikramkholi(2,4,29)	21 43 1N	83 50 52E
Bikrampur(11,38)	19 15 29N	82 27 14E
Bimlagarh(2)	21 57 49N	85 1 8E
Bindhanima(9,22)	20 26 28N	85 30 42E
Binida(2)	21 25 36N	85 41 28E
Binika(6,9,15,44)	21 1 8N	83 49 36E
Birabhadrapur(5,41)	19 52 23N	85 48 11E
Biramitrapur(15,45)	22 25 32N	84 44 59E
Biridi(9,45)	22 4 40N	84 49 50E
Birigarh(2)	20 37 8N	84 14 24E
Birmaharajpur(9,17)	20 52 19N	84 5 59E
Birudigada(6,26)	19 32 2N	85 3 42E
Bishnupur(5,41)	20 5 37N	86 8 47E
Bisoi(15,37)	22 10 1N	86 24 14E
Bissam Cuttack(9,15,42)	19 31 12N	83 30 11E
Biswanathhill(15,41)	20 3 56N	85 47 6E
Bodak(5,20)	20 57 7N	86 33 22E
Boinda(11,16)	20 54 25N	84 44 48E
Boipariguda(9,15,35)	18 44 28N	82 26 28E
Boirani(15,26)	19 35 10N	84 45 25E
Boitapahar(3,34)	19 1 54N	85 0 20E
Bolagad(5,9,34)	20 11 41N	85 17 34E
Bonaigarh(2,6,11,15,33)	21 48 11N	84 57 7E
Bondahills(11,36)	18 26 6N	82 17 2E
Boriguma(5,6,8,1535)	19 3 42N	82 33 38E
Boudh(2,4,5,6,7,21)	20 50 52N	84 19 5E
Brahmabana(7,22)	20 28 5N	86 6 58E
Brahmagiri(5,15,41)	19 48 53N	85 40 36E
Brahmanigaon(6,20)	21 6 25N	86 42 42E
Brahmanmara(2)	21 42 4N	84 38 16E
Budhakhola(4,7,15,26)	19 50 30N	84 50 52E
Budhapada(5,34)	20 9 18N	85 44 41E
Budhigarh(2)	20 19 32N	83 32 10E
Budhikomna(5,15,40)	20 34 23N	82 42 18E
Buguda(5,9,15,26)	19 49 23N	84 48 0E
Bulajhar(15,16)	21 6 4N	85 11 2E
Burla(2)	21 31 36N	83 56 48E
Butupali(9,21)	20 49 43N	84 19 50E
Chadeibar(8,34)	20 11 6N	85 53 28E
Chahala(15,37)	21 59 41N	86 18 4E
Chaitana(6,41)	19 52 54N	85 56 6E
Chaitanapur(6,39)	20 21 29N	85 9 18E
Chakapada(6,15,31)	20 17 10N	84 27 18E
Champesvara(8,22)	20 25 41N	85 10 16E
Champua(2)	22 4 54N	85 38 13E
Chandabali(3,7,15,20)	20 46 23N	86 44 31E
Chandahandi(9,38)	19 50 24N	82 29 59E
Chandaka(5,34)	20 22 40N	85 42 18E
Chandalpadar(2)	19 55 26N	83 12 29E
Chandanbhati(9,17)	20 46 26N	83 25 36E
Chandanesvara(5,34)	19 54 18N	85 23 37E
Chandaneswar(6,11,15,18)	21 40 23N	87 26 59E
Chandannagar(5,6,32)	20 34 36N	86 39 31E
Chandapur(5,27)	20 15 0N	86 14 10E
Chandikhola(15,28)	20 42 25N	86 6 53E
Chandipur(15,18)	21 26 20N	87 2 6E
Chanditala(6,28)	20 41 55N	85 60 46E
Chandragiri(15,25)	19 19 40N	84 17 13E
Charampa(8,20)	21 5 38N	86 31 48E
Charda(6,11,15,44)	21 2 11N	83 46 19E
Charisambhu(15,21)	20 53 52N	84 12 29E
Chasakhanda(15,18)	21 25 19N	86 46 12E
Chasakhanda(6,22)	20 35 44N	86 6 38E
Chatua(8,35)	18 21 22N	82 45 29E
Chaudakulata(6,32)	20 33 22N	86 24 38E
Chaumukha(15,18)	21 34 58N	87 19 16E
Chaurasi(4,5,7,15,41)	20 3 7N	86 7 50E
Chausathipada(5,28)	20 52 19N	86 3 56E
Chelitola(11,27)	20 17 17N	86 21 46E
Chhatia(5,9,15,22)	20 37 32N	86 3 4E
Chhatigurha(8,38)	19 33 40N	82 17 56E
Chhatikona(15,42)	19 28 26N	83 26 17E
Chhatikuda(2)	20 2 28N	83 13 23E
Chhatrapur(6,26)	19 21 7N	84 59 10E
Chikiti(6,11,26)	19 11 55N	84 39 42E

PLACE	LATITUDE	LONGITUDE
Chilkadara(2)	21 15 25N	85 49 47E
Chilpa(2)	19 52 8N	82 44 17E
Chipilima(15,43)	21 21 35N	83 55 36E
Chitalpur(9,24)	20 38 20N	85 20 20E
Chitrakonda(15,36)	18 6 35N	82 6 49E
Chitresvari(3,41)	19 1 56N	86 0 12E
Chitreswari(6,41)	19 54 22N	86 12 42E
Choudwar(2,4,5,7,8,9,15,22)	20 37 32N	85 56 48E
Chudamani(3)	21 0 8N	86 1 47E
Chudangagarh fort(4,34)	20 25 47N	85 48 4E
Chudapali(9,17)	20 43 19N	83 18 7E
Cuttack(3,4,5,7,8,9,11,15,22)	20 28 23N	85 52 1E
Dabugaon(11,38)	19 27 25N	82 25 32E
Dadhimachhagadia(5,34)	20 7 23N	85 34 16E
Dadpur(6,17)	19 59 34N	83 18 35E
Daitari(2,15,28)	21 7 32N	85 50 17E
Damanjodi(15,35)	18 47 10N	82 56 48E
Damankhonta(2)	19 60 53N	83 15 4E
Damasahi(9,16)	20 58 54N	85 13 5E
Dangargad(2)	19 55 16N	83 13 1E
Danguaposi(2)	21 33 38N	85 46 40E
Dariapur(5,22)	20 32 52N	86 7 54E
Daringbadi(15,31)	19 49 23N	84 5 34E
Darjing(15,45)	21 56 52N	84 54 0E
Darpan(2)	20 42 25N	86 3 14E
Darpanarayanpur(9,39)	20 5 44N	85 15 35E
Daspalla(6,9,11,39)	20 20 24N	84 51 7E
Daspursurda(6,17)	20 39 29N	83 35 52E
Debagram(6,37)	21 36 31N	86 38 20E
Debidola(5,15,27)	20 10 12N	86 9 11E
Debrigarh(15,19)	21 34 47N	83 32 24E
Debtakanjar(8,35)	18 35 17N	82 41 53E
Dehurupada(2)	21 26 2N	85 47 48E
Delanga(7,9,41)	20 2 20N	85 46 23E
Deobandha(2)	21 27 31N	85 43 8E
Deodaraha(15,45)	21 59 44N	84 54 0E
Deodonagar(8,35)	18 35 10N	82 40 23E
Deogan(5,7,15,33)	21 10 37N	86 3 22E
Deogaon(6,9,11,28)	20 42 22N	85 45 56E
Deogarh(6,11,15,23)	21 33 49N	84 43 19E
Deojharan(15,23)	21 29 30N	84 39 35E
Deokund(15,37)	21 42 14N	86 26 55E
Deopali(15,38)	19 16 47N	82 48 56E
Deorali(8,35)	18 36 22N	82 39 32E
Deosol(11,37)	21 49 23N	87 1 58E
Depada(6,24)	20 33 22N	85 39 35E
Derabisi(7,32)	20 34 41N	86 17 38E
Deulajhari(5,15,16)	20 44 10N	84 35 44E
Deulapalli(6,26)	19 40 5N	84 46 54E
Deuli(2)	20 21 46N	83 21 42E
Deulidharpur(5,34)	20 11 34N	86 7 43E
Deundi(6,30)	19 44 6N	82 51 38E
Devagiri(6,15,42)	19 35 6N	83 18 42E
Dhabaleswar(15,22)	20 30 31N	85 47 10E
Dhakota(9,33)	21 18 7N	86 3 11E
Dhalapathara(9,34)	20 16 19N	85 23 34E
Dhalapur(9,21)	20 42 14N	84 29 10E
Dhama(6,43)	21 16 58N	83 57 38E
Dhamnagar(6,9,15,20)	20 55 40N	86 27 49E
Dhamra(15,32)	20 48 7N	86 54 18E
Dhaneswar(6,28)	20 57 53N	86 11 10E
Dhangididevi(8,35)	18 40 59N	82 43 34E
Dhanisa(5,27)	20 11 20N	86 15 29E
Dhanmandal(2,5,28)	20 41 24N	86 7 8E
Dhanpunji(15,35)	19 5 34N	82 13 58E
Dharakote(6,26)	19 39 31N	84 35 6E
Dharmagarh(6,15,30)	19 52 36N	82 45 14E
Dharmasala(7,28)	20 46 12N	86 9 32E
Dhauli(2,4,5,7,15)	20 12 31N	85 51 49E
Dhenkanal(2,6,9,11,15,24)	20 40 32N	85 36 31E
Dhodra(11,38)	19 36 35N	82 15 53E
Dholpur(3)	20 1 42N	84 0 29E
Dhudruchampa(15,37)	21 49 58N	86 25 47E
Dhuri(2)	21 46 50N	85 4 22E
Dia(6,8,34)	19 59 6N	85 33 7E
Digapahandi(6,26)	19 22 23N	84 34 16E
Dondua Singhpur(5,27)	20 10 43N	86 21 7E
Dubakana(6,28)	20 48 42N	86 34 50E
Duburi(2,7,28)	21 0 0N	85 56 10E
Duduma(15,36)	18 31 8N	82 27 56E
Dudurkote(11,24)	20 41 20N	85 16 23E
Dungri(6,31)	20 13 8N	84 24 18E
Dungripalli(9,44)	21 5 28N	83 36 14E
Fakirpur(6,33)	21 10 36N	86 10 50E
G Udayagiri(7,31)	20 7 23N	84 22 5E
Gadabadaput(6,41)	19 59 24N	85 39 42E
Gadakujanga(6,27)	20 16 26N	86 31 43E
Gadamadhupur(9,28)	20 44 28N	86 8 10E

PLACE	LATITUDE	LONGITUDE
Gadamrugasira(6,41)	19 54 11N	85 53 59E
Gaisama(6,19)	21 16 26N	83 39 53E
Gajalbadi(6,26)	19 50 41N	84 17 41E
Gajrajapur(5,15,27)	20 11 48N	86 10 43E
Ganali(6,37)	21 43 58N	86 49 5E
Gandamunda(9,35)	18 59 30N	83 10 12E
Gandharadi(4,21)	20 52 5N	84 12 22E
Gandia(6,9,24)	20 46 5N	85 47 34E
Gandibeda(6,7,18)	21 13 36N	86 28 1E
Ganesvarapur(4,22)	20 31 19N	86 1 16E
Gangadharprasad(5,24)	20 32 6N	85 32 6E
Ganiapali(6,7,19)	21 4 47N	83 29 34E
Ganjam(2,5,6,7,8,11,15,26)	19 28 50N	85 3 29E
Garadeipanchan(5,34)	20 12 0N	85 57 31E
Gariabera(2)	21 32 13N	85 45 35E
Ghasiandhuti(6,34)	20 9 38N	85 57 22E
Ghasipura(9,33)	21 14 41N	86 5 30E
Ghatagaon(15,33)	21 24 31N	85 54 38E
Ghatkaintira(2)	20 45 18N	83 41 10E
Ghodar(6,17)	20 14 41N	83 8 28E
Ghoghar(15,45)	22 20 44N	83 60 49E
Ghoradia(5,41)	20 4 5N	85 43 50E
Ghupti(2)	19 53 52N	82 59 59E
Gindola(6,19)	21 13 8N	83 42 25E
Girisola(15,26)	19 9 29N	84 35 6E
Godiali(5,39)	20 6 18N	85 8 2E
Godipatana(5,34)	19 55 19N	85 24 49E
Gohitangiri(2)	21 29 37N	85 42 18E
Gokan(9,22)	20 34 54N	86 11 28E
Gokarnika(15,28)	20 51 56N	86 12 4E
Golabai(2,3,5,6,34)	20 2 10N	85 34 36E
Golibeda(2)	21 16 1N	85 50 17E
Gonasika(15,33)	21 30 49N	85 32 48E
Gop(15,41)	19 59 6N	86 2 34E
Gopalpada(9,33)	20 55 1N	83 48 7E
Gopalprasad(9,11,15,16)	20 58 58N	85 2 41E
Gopalpur(2)	21 35 30N	85 43 58E
Gopalpur(2)	22 5 17N	83 47 17E
Gopalpur(3)	19 0 16N	84 1 55E
Gopalpur(6,15,26)	19 16 50N	84 54 56E
Gopalpur(6,39)	20 1 26N	85 21 53E
Gopinathpur(4,5,8,22)	20 31 1N	86 2 13E
Gotamara(2)	20 50 24N	85 12 49E
Gourangpur(5,20)	20 51 4N	86 26 52E
Guamal(5,20)	21 1 16N	86 35 55E
Gudahandi(2,15,30)	19 40 23N	82 43 58E
Gudang(2)	20 4 22N	83 15 25E
Gudari(6,42)	19 21 7N	83 47 59E
Gudbhalipadar(9,21)	20 47 13N	83 56 48E
Gudguda(15,43)	21 28 1N	84 13 8E
Gumphakanda(2)	18 16 36N	82 10 23E
Gunupur(2,6,15,42)	19 5 37N	83 49 5E
Gupteswar(15,35)	18 49 12N	82 10 16E
Gurandi(6,25)	18 50 34N	84 13 50E
Gurubai(3)	19 1 37N	85 0 25E
Habaleswar(6,33)	21 3 49N	86 15 4E
Hadagarh(15,33)	21 17 52N	86 18 35E
Hajipur(15,27)	20 21 11N	86 2 2E
Hakimput(8,35)	18 30 43N	82 43 37E
Haladharpur(9,33)	21 27 7N	85 50 55E
Haldipali(2)	20 50 30N	83 53 48E
Hamirpur(11,45)	22 13 47N	84 7 5E
Handibhanga(15,33)	21 45 49N	85 27 35E
Hansapada(5,41)	20 5 2N	85 59 44E
Hariharpur(9,39)	20 7 40N	85 5 20E
Haripur(4,7,15)	21 48 0N	86 41 6E
Haripur(5,20)	21 1 12N	86 30 29E
Harishankar(6,11,15,17)	20 51 7N	82 53 55E
Harishpur(3)	20 0 7N	86 0 25E
Hatadiha(8,33)	20 49 19N	86 26 31E
Hatamal(8,22)	20 24 25N	85 30 11E
Hatibari(9,45)	22 23 24N	84 51 31E
Hatipathar(15,42)	19 8 13N	83 25 54E
Hemgiri(2,9,11,45)	21 58 1N	83 41 34E
Hindol(6,24)	20 37 47N	85 12 0E
Hirakud(3,15,43)	21 1 32N	83 1 55E
Hirapur(4,34)	20 13 1N	85 53 44E
Hirapur(6,28)	20 51 22N	86 23 24E
Hukitola(6,32)	20 24 14N	86 48 42E
Huma(5,11,15,43)	21 17 55N	83 55 1E
Humma(11,15,26)	19 26 10N	85 5 52E
Hunda(2)	21 24 11N	85 36 42E
Iilisuan(2)	21 25 43N	85 14 48E
Inchudi(15,18)	21 21 29N	86 54 18E
Indipur(5,41)	19 59 13N	85 44 34E
Indipur(9,24)	20 39 7N	85 32 6E
Itamati(9,39)	20 8 13N	85 9 18E
J K Pur(15,42)	19 14 24N	83 25 26E

PLACE	LATITUDE	LONGITUDE
Jadiamba(5,7,16)	20 54 25N	85 14 2E
Jagadalpur(5,6,41)	20 5 28N	85 44 17E
Jagamunda(5,42)	19 14 6N	83 50 34E
Jagannathbidydharpur(6,41)	19 49 1N	85 45 56E
Jagannathprasad(6,26)	19 57 42N	84 45 35E
Jagannathpur(6,41)	19 54 4N	85 50 55E
Jagati(6,21)	20 53 41N	84 13 8E
Jagmohan(9,26)	19 41 55N	84 34 36E
Jahna(6,28)	20 57 31N	86 7 12E
Jajanga(9,32)	20 34 5N	86 24 56E
Jajpur Road(15,28)	20 57 56N	86 8 28E
Jajpur(4,5,7,11,15,28)	20 50 24N	86 20 34E
Jalaput(15,35)	18 28 43N	82 33 0E
Jaleswar(7,18)	21 48 14N	87 13 12E
Jamgudapadar(2)	19 58 19N	83 11 34E
Jampalli(9,17)	20 44 24N	83 32 20E
Jamseragarh(5,45)	22 16 58N	84 55 40E
Jamsola(15,35)	22 14 2N	86 38 28E
Jamudoli(11,15,16)	20 38 48N	84 41 59E
Jamujhari(15,18)	21 12 0N	86 38 28E
Jamunali(2)	20 48 0N	84 59 34E
Jamunalia(9,33)	21 35 20N	85 40 36E
Jamunda(8,35)	18 57 40N	82 28 59E
Jarada(11,26)	19 5 41N	84 31 26E
Jarasingha(11,17)	20 32 41N	83 27 35E
Jashipur(7,15,33)	21 58 54N	86 5 2E
Jatagarh(9,40)	20 37 19N	82 39 38E
Jatani(11,34)	20 9 0N	85 44 6E
Jatannagar(6,24)	20 48 25N	85 45 56E
Jaugada(2,3,4,7,15,26)	19 31 12N	84 50 59E
Jaugarh(3)	19 0 29N	85 0 0E
Jayrampur(7,18)	21 40 55N	87 24 50E
Jenakhanda(6,22)	20 36 25N	86 11 28E
Jeypur(6,8,35)	18 53 30N	82 33 14E
Jhadeswarpur(8,22)	20 24 54N	86 11 6E
Jhankada(5,15,27)	20 17 44N	86 18 29E
Jharabeda(2)	21 32 2N	85 42 4E
Jillundi(6,26)	19 42 18N	84 50 41E
Jirabadi(5,26)	19 57 14N	84 47 59E
Jiunti(5,41)	19 59 17N	86 14 20E
Jogisurda(6,15,17)	20 53 37N	83 33 11E
Joranda(11,15,24)	20 47 17N	85 44 34E
Junagarh(15,45)	21 58 12N	83 44 34E
Junagarh(2,6,8,15,30)	19 51 22N	82 58 32E
Kachela(8,36)	18 30 14N	81 54 7E
Kadai(6,28)	20 40 40N	86 4 8E
Kadham(9,40)	20 48 7N	82 28 8E
Kadua(9,41)	19 57 25N	85 50 34E
Kahanikiatangar(2)	20 41 55N	86 5 44E
Kailashkota(6,42)	19 14 44N	83 31 58E
Kaima(6,26)	19 50 28N	84 50 34E
Kainsaripalli(2)	21 29 41N	85 4 47E
Kainsary(9,37)	21 36 4N	86 35 30E
Kaipadar(6,15,34)	20 8 30N	85 33 49E
Kakatpur(5,7,8,15,41)	20 0 11N	86 11 24E
Kakudia(5,41)	20 9 35N	85 46 43E
Kakudiapada(8,22)	20 24 50N	86 13 12E
Kala(11,23)	21 29 55N	85 2 52E
Kalakha(5,22)	20 12 53N	86 2 17E
Kalamchhuin(9,16)	20 57 11N	85 3 31E
Kalapathar(2)	22 3 42N	86 31 43E
Kalapathara(9,22)	20 17 6N	85 23 28E
Kalarahanga(5,22)	20 23 55N	85 50 24E
Kalijai(11,15,26)	19 40 58N	85 13 50E
Kalimegha(6,20)	21 2 14N	86 36 29E
Kalimela(15,36)	18 4 26N	81 45 56E
Kalingapatnam(3)	18 0 20N	84 0 7E
Kalyanpur(5,7,27)	20 11 55N	85 49 26E
Kamakhyanagar(11,15,24)	20 56 52N	85 33 42E
Kamalpur(7,27)	20 18 32N	86 3 54E
Kamarda(6,18)	21 45 14N	87 22 50E
Kamgaon(6,19)	21 26 13N	83 39 46E
Kamta(2,8)	19 6 54N	82 40 19E
Kanasa(6,9,41)	19 60 53N	85 40 32E
Kandaipos(2)	21 42 35N	84 51 25E
Kandarpur(5,22)	20 27 53N	85 39 25E
Kandhagarh(9,30)	19 33 22N	82 38 55E
Kandhal(11,23)	21 31 8N	84 57 18E
Kaniha(2,15,16)	21 6 29N	85 3 42E
Kanika(11,45)	21 53 48N	83 45 31E
Kanjipani(2,15,33)	21 33 42N	85 28 19E
Kanpur(9,22)	20 24 29N	85 10 43E
Kansbans(3)	21 0 13N	86 1 50E
Kansili(9,30)	20 18 25N	82 57 42E

PLACE	LATITUDE	LONGITUDE
Kantilo(3,5,9,15,39)	20 0 21N	85 0 11E
Kapilas(7,11,15,24)	20 44 20N	86 27 0E
Kaptipada(6,15,37)	21 31 1N	86 30 22E
Karadabani(2)	21 20 37N	86 3 22E
Karadagada(6,7,32)	20 37 26N	86 44 37E
Karadagadia(9,34)	20 12 31N	85 31 26E
Karadapal(2)	21 9 31N	86 9 4E
Karamal(9,24)	20 51 18N	85 44 55E
Karanjia(2,7,11,37)	21 21 11N	85 40 19E
Karigarpada(9,16)	20 55 50N	85 13 5E
Karla(9,19)	21 36 53N	83 35 30E
Karlapada(2)	20 5 10N	83 6 46E
Karlapat(15,30)	19 42 42N	83 7 50E
Karmul(6)	20 51 46N	85 44 48E
Kasaphal(15,18)	21 33 49N	87 6 22E
Kasara(2)	21 41 34N	84 53 2E
Kasba(7,18)	21 23 13N	86 57 11E
Kasinagar(6,25)	18 49 47N	84 8 50E
Katapali(9,19)	21 24 46N	83 37 23E
Kaupur(5,7,20)	21 8 44N	86 26 30E
Kayama(7,28)	19 50 46N	84 50 10E
Kelia(6,38)	19 29 24N	82 27 56E
Kendrapara(3,5,6,7,15,32)	20 31 43N	86 25 16E
Kenduli(5,7,8,34)	20 13 47N	85 60 42E
Kendupatna(7,22)	20 28 30N	86 10 23E
Keonjhar(2,5,6,9,33)	21 38 6N	85 36 38E
Kesna(9,37)	21 54 38N	85 48 25E
Kesramal(11,45)	22 14 17N	84 35 10E
Khadipada(7,18)	21 22 5N	86 43 26E
Khaira(15,18)	21 17 28N	86 29 30E
Khairaput(11,36)	18 29 37N	82 14 34E
Khairpadar(9,30)	19 57 25N	82 52 19E
Khajuriakata(9,24)	20 33 22N	85 24 22E
Khajuribahal(2)	21 42 35N	84 54 46E
Khajuripada(2)	20 42 49N	84 8 2E
Khaliapali(6,11,15,44)	20 54 46N	83 45 7E
Khalikot(3)	19 1 36N	85 0 4E
Khalikote(6,8,26)	19 36 53N	85 5 41E
Khalisahi(9,39)	20 18 31N	85 11 34E
Khalkatapatna(3)	19 1 52N	86 0 2E
Khambeswaripali(2)	20 50 13N	84 3 35E
Khandadhar(15,45)	21 47 48N	85 8 55E
Khandagiri(4,15,34)	20 16 40N	85 47 2E
Khandapada(5,6,41)	20 16 58N	85 10 43E
Khaprakhol(9,17)	20 44 6N	82 52 43E
Kharagprasad(2,5,24)	20 49 54N	85 19 8E
Khariar Road(6,40)	20 53 13N	82 31 50E
Khariar(5,6,40)	20 17 20N	82 46 43E
Kharligarh(2)	20 28 36N	83 33 14E
Khatkhurbahal(11,45)	22 17 48N	84 29 44E
Khelaur(5,41)	20 3 29N	85 48 31E
Khiching(2,5,6,7,8,9,15,37)	21 57 22N	85 51 7E
Khorat(5,27)	20 12 7N	86 12 56E
Khuludi(15,16)	21 21 22N	85 18 42E
Khunta(9,37)	21 39 46N	86 40 54E
Khurda(2,3,5,11,34)	20 11 17N	85 37 16E
Kiang(15,36)	18 36 49N	82 6 7E
Kodinga(11,38)	19 18 22N	82 20 20E
Koilo(5,32)	20 23 30N	86 24 11E
Koisali(8,37)	21 44 17N	86 43 23E
Komana(5,40)	20 30 11N	82 41 41E
Konark(3,4,7,9,11,15,41)	19 1 53N	86 0 6E
Kondapitha(2)	21 29 28N	85 55 32E
Kopali(5,27)	20 16 23N	86 16 5E
Koradal(9,32)	20 43 16N	86 43 50E
Koraput(2)	18 48 4N	82 43 32E
Korua(5,32)	20 25 23N	86 19 40E
Kosagumuda(11,38)	19 16 19N	82 14 2E
Kotabidyadharpur(6,41)	19 55 32N	85 51 38E
Kotagaon(6,40)	20 16 40N	82 32 6E
Kothar(15,20)	20 57 38N	86 31 43E
Kotpad(6,8,9,35)	19 9 38N	82 19 5E
Kotsamalai(15,44)	20 60 53N	83 58 19E
Krushnaprasadgarh(5,22)	20 4 58N	86 8 34E
Kualo(7,15,24)	20 57 50N	85 18 43E
Kuanar(2)	21 31 40N	85 28 36E
Kuanirpur(6,22)	20 16 58N	85 58 47E
Kuchai(2,4,15,37)	22 3 18N	86 42 49E
Kuchiladara(2)	21 20 59N	86 2 30E
Kuchinda(2,9,43)	21 42 49N	84 21 18E
Kujang(3)	20 0 18N	86 1 39E
Kulabira(9,45)	21 59 28N	84 32 28E
Kulagai(15,26)	19 58 5N	84 37 19E
Kulemura(6,29)	21 53 10N	84 17 13E
Kulhana(2,4,9,15,37)	22 5 59N	86 42 0E
Kumarpur(6,20)	21 12 49N	86 48 31E
Kumbhari(6,19)	21 13 54N	83 39 18E
Kumbhikota(15,42)	19 7 1N	83 15 53E

PLACE	LATITUDE	LONGITUDE
Kunda(15,33)	22 3 46N	85 31 43E
Kundeswar(5,7,15,27)	20 10 47N	86 12 46E
Kundulia(2)	22 11 28N	86 20 6E
Kunjamara(6,43)	21 14 13N	84 40 50E
Kupari(6,7,8,15,18)	21 17 30N	86 26 30E
Kural(5,39)	20 1 12N	84 55 43E
Kurikimundia(7,34)	20 8 38N	85 45 29E
Kuruma(5,7,15,41)	19 54 22N	86 8 10E
Kurunjipur(6,34)	19 49 19N	85 9 53E
Kusang(6,17)	20 51 42N	83 25 50E
Kutmenda(15,44)	21 8 50N	83 51 0E
Kutra(11,45)	22 14 59N	84 27 22E
Lakshmannath(6,15,18)	21 50 59N	87 15 46E
Lalitagiri(4,7,9,11,15,22)	20 35 13N	86 16 32E
Lambdodunger(8,35)	18 38 17N	82 41 46E
Langaleswar(6,15,18)	21 37 12N	87 12 56E
Langudi(7,28)	20 43 37N	86 11 49E
Lasa(2)	21 43 43N	84 20 59E
Lataharan(5,8,41)	20 1 4N	86 13 16E
Laxmipur(15,35)	18 59 2N	83 6 49E
Laxmipur(9,28)	20 54 46N	86 4 26E
Laxmipur(9,42)	19 24 4N	83 53 55E
Lendurabhagabanpur(6,22)	20 27 7N	86 8 30E
Lodhani(2)	21 56 55N	84 52 1E
Lulung(9,15,37)	21 57 42N	86 33 22E
Lunukua(9,27)	20 19 16N	86 32 28E
M.Rampur(6,30)	20 12 56N	83 31 26E
M Sirigida(6,19)	21 11 34N	83 23 13E
Madhaba(5,7,15,22)	20 5 28N	86 6 56E
Madhipur(6,18)	21 32 44N	86 50 6E
Madhupur(7,9,27)	20 10 52N	86 11 2E
Mahabinayak(15,28)	20 42 7N	86 3 56E
Mahadposi(2)	21 28 1N	85 13 43E
Mahagiritangar(2)	20 41 6N	86 3 14E
Mahanga(5,6,7,22)	20 34 32N	86 12 49E
Mahendragiri(4,11,15,25)	18 58 26N	84 23 59E
Mahimapadia(2)	19 45 42N	82 40 16E
Mahuldiha1(2)	21 44 41N	85 8 50E
Mahuldiha2(2)	21 43 8N	85 0 0E
Mahura(6,41)	19 57 29N	85 55 43E
Majhiakhanda(6,39)	20 8 50N	85 20 55E
Malasahi(6,27)	20 18 18N	86 28 5E
Maliposi(9,33)	21 35 52N	85 52 12E
Malkangiri(11,15,36)	18 22 54N	81 53 13E
Mallikeswarpur(6,32)	20 35 30N	86 17 20E
Mallikmunda(11,42)	20 50 37N	83 45 42E
Malud(15,26)	19 34 16N	85 14 59E
Mamudiha(9,26)	19 44 2N	84 38 13E
Manamunda(2,9,21)	20 48 14N	83 56 34E
Manapur(8,27)	20 21 43N	86 5 6E
Mandira(15,45)	22 16 26N	84 38 17E
Maneswar(6,9,43)	21 24 14N	84 2 17E
Maniabandha(9,22)	20 26 55N	85 26 2E
Manida(2)	21 60 42N	85 36 14E
Manikagoda(6,34)	20 11 2N	85 12 25E
Manikamada(2)	21 58 43N	83 44 10E
Manikapatana(5,41)	19 43 54N	85 33 14E
Manikeswarchhak(8,18)	21 44 24N	87 8 49E
Manikpatna(3)	19 1 43N	85 1 36E
Manitri(6,8,11,15,37)	21 39 53N	86 49 19E
Manjari(5,20)	20 55 5N	86 20 59E
Mankadchua(2)	21 28 12N	85 12 42E
Manpur(6,19)	21 13 40N	83 31 8E
Mantiridi(15,26)	19 11 10N	84 47 30E
Manyamkonda(11,36)	17 55 26N	81 40 40E
Maphusbunder(3)	18 0 12N	83 1 57E
Maraguda(6,7,40)	20 42 14N	82 28 26E
Mareigaon(9,33)	21 9 25N	86 15 38E
Marichipur(3,6,7,27)	20 3 42N	86 20 34E
Marshagahi(9,32)	20 25 54N	86 29 13E
Maryakud(2)	20 50 41N	84 20 28E
Mathili(9,36)	18 33 14N	82 12 0E
Mathura(6,9,26)	19 40 32N	84 50 10E
Matiabora(7,26)	19 24 50N	84 42 0E
Mato(15,20)	20 51 0N	86 46 1E
Menda(6,44)	20 50 41N	83 38 37E
Meramundali(2)	20 46 5N	85 20 34E
Meripur(5,22)	20 35 13N	86 5 48E
Mirgilota(15,45)	21 45 18N	85 10 1E
Mohana(15,25)	19 26 2N	84 16 8E
Mohanagiri(5,6,30)	20 20 52N	83 41 28E
Mohanpur(7,18)	21 14 35N	86 46 37E
Mohuli(2)	20 46 36N	84 3 31E
Motia(5,22)	20 4 12N	86 8 34E
Motu(15,36)	17 50 59N	81 24 7E
Mudgala(7,41)	19 59 17N	86 13 48E
Mudupur(7,27)	20 13 52N	86 13 8E
Mugupur(6,33)	21 11 24N	86 8 17E

PLACE	LATITUDE	LONGITUDE
Muktapur(2)	21 28 26N	85 16 23E
Muktapur(9,34)	20 15 29N	85 35 44E
Mukteswar(15,43)	21 34 58N	84 22 32E
Mukundadaspur(9,34)	20 18 25N	85 52 36E
Mulisingh(6,27)	20 18 35N	86 17 20E
Mundamarai(6,26)	19 38 48N	84 37 1E
Mundibeda(11,38)	19 55 32N	82 11 20E
Murgamahadev(15,33)	22 7 12N	85 26 48E
Nadara(5,24)	20 47 55N	85 24 49E
Nadigaon(6,18)	21 18 42N	86 37 5E
Nagaspur(7,22)	20 25 12N	86 10 34E
Nagna(5,24)	20 46 40N	85 38 44E
Naira(5,26)	19 48 56N	85 19 32E
Naktideul(2)	21 15 31N	84 32 17E
Nalabana(15,41)	19 42 46N	85 18 15E
Nalco(15,16)	20 51 38N	85 8 20E
Namkani(6,22)	20 27 56N	86 13 5E
Nandankanan(15,34)	20 24 42N	85 48 56E
Nandapur(5,6,8,9,15,35)	18 34 43N	82 45 46E
Nanden(2)	20 40 32N	84 11 2E
Nandigarh(5,27)	20 6 22N	86 16 58E
Naraj(5,15,22)	20 28 54N	85 46 19E
Narangarh(8,9,34)	20 3 11N	85 35 24E
Narayani(6,15,26)	19 43 54N	85 3 53E
Narendrapur(15,26)	19 19 43N	84 52 40E
Narendrapur(6,7,20)	20 55 43N	86 49 47E
Narisha(5,34)	20 10 43N	86 2 17E
Narla(9,30)	20 3 22N	83 22 19E
Nasika(5,8,27)	20 16 43N	86 14 52E
Nasikkotian(8,27)	20 16 1N	86 14 13E
Natara(7,34)	20 28 41N	86 7 41E
Nathua(9,28)	20 46 50N	85 39 4E
Nathuabara(7,28)	20 51 36N	86 6 43E
Nawana(15,37)	21 53 24N	86 24 31E
Nawapara(2)	21 31 1N	85 55 32E
Nawarangpur(6,9,11,15,38)	19 14 17N	82 33 11E
Nayagarh(2,6,15,39)	20 8 30N	85 6 25E
Nehana(2)	20 15 56N	82 46 19E
Nemalo(15,34)	20 26 52N	86 11 6E
Netanga(6,26)	19 51 53N	84 36 11E
Neulapur(7,28)	20 43 5N	86 10 16E
Niali(5,15,22)	20 9 38N	86 3 56E
Nibharana(6,7,8,22)	20 4 1N	86 9 25E
Niladriprasad(5,34)	19 52 58N	85 5 52E
Nilagiri(5,11,18)	21 28 58N	86 46 58E
Nilakanthapur(6,32)	20 35 41N	86 20 37E
Nilizi(6,19)	21 25 26N	83 32 41E
Nimapara(9,15,41)	20 4 32N	86 2 14E
Nimidha(2)	20 41 6N	85 33 0E
Nipunia(2)	21 17 55N	85 45 38E
Nirakarpur(6,34)	20 9 0N	85 21 14E
Nirmalajhar(15,26)	19 37 47N	85 4 58E
Nischitpur(2)	21 35 55N	85 42 4E
Nrusinhanath(5,11,15,19)	20 54 42N	82 49 47E
Nuadhana(6,28)	20 21 53N	86 3 11E
Nuagan(9,34)	20 17 17N	85 45 29E
Nuapada(6,11,40)	20 49 8N	82 33 31E
Nuapada(9,32)	20 22 23N	86 21 4E
Nuapatna(9,22)	20 26 52N	85 30 35E
Nuasasan(6,22)	20 28 8N	85 44 10E
Nuasasana(6,41)	20 5 59N	85 52 36E
Nuasomesvarpur(5,41)	19 57 0N	85 46 58E
Odagaon(6,15,39)	20 1 5N	84 60 35E
Odasinga(15,16)	20 43 23N	84 29 17E
Odishagarh(5,27)	20 13 19N	86 9 18E
Olabarsingha(6,34)	20 2 11N	85 33 25E
Olakana(11,22)	20 33 38N	86 5 41E
Olasingh(9,34)	20 4 58N	85 31 40E
Orasahi(7,20)	20 47 49N	86 45 47E
Padmadeipur(6,39)	20 6 56N	85 7 40E
Padmapur(6,9,15,42)	19 14 10N	83 48 56E
Padmapur(6,15,19)	21 0 0N	83 4 47E
Padua(8,35)	18 22 19N	82 40 59E
Paikapada(5,42)	19 19 16N	83 23 24E
Palalahada(2,6,16)	21 25 47N	85 11 52E
Palasala(6,27)	20 17 17N	86 11 55E
Palaspal(2)	21 13 40N	85 46 26E
Paliabindha(5,20)	21 2 41N	86 37 58E
Paliba(8,35)	18 40 19N	82 41 2E
Palur(3,6,26)	19 27 18N	85 7 23E
Panchagaon(8,34)	20 10 5N	85 47 24E
Panchalingeswar(15,18)	21 31 16N	86 46 47E
Panchupali(8,33)	21 9 54N	86 7 41E
Panchupalli(6,34)	20 12 49N	85 46 58E
Panderipatna(9,34)	19 59 28N	85 32 20E
Pandiripada(11,15,26)	19 45 56N	84 48 4E
Pandua(2)	21 8 30N	86 7 23E
Pandul(8,18)	21 34 44N	86 44 46E

PLACE	LATITUDE	LONGITUDE
Panichhatra(6,18)	21 15 14N	86 27 7E
Panposh(11,45)	22 13 8N	84 49 32E
Papadahandi(5,9,15,38)	19 20 13N	82 31 8E
Papakhyaghat(11,44)	21 7 40N	83 48 29E
Papi(9,44)	21 4 54N	83 44 55E
Papsara(11,16)	20 56 37N	84 41 52E
Para(9,16)	21 16 50N	84 58 26E
Parabil(15,16)	21 9 31N	85 10 47E
Paradeep(3,5,7,11,15,27)	20 18 36N	86 38 13E
Paralakhumundi(5,6,9,42)	18 46 54N	84 6 22E
Paramahansa(5,22)	20 26 30N	85 58 40E
Paranga(9,16)	20 53 30N	85 2 55E
Parbatipur(2)	21 59 59N	85 36 0E
Parbatipur(6,41)	20 8 47N	86 1 7E
Pargalpur(6,7,21)	20 43 5N	84 26 59
Paribasudevpur(5,34)	20 15 53N	85 57 25E
Parikuda(6,15,41)	19 37 23N	85 15 18E
Parjang(2,9,24)	20 55 8N	85 20 34E
Patalganga(15,40)	20 15 22N	82 30 31E
Patali(6,44)	20 60 46N	83 58 1E
Patana(2)	21 38 10N	85 53 2E
Patharajpur(11,18)	21 14 28N	86 29 2E
Patia(5,34)	20 18 25N	85 47 24E
Patnagarh(6,7,9,15,17)	20 42 18N	83 8 10E
Patnamangla(6,9,20)	20 55 19N	86 47 55E
Patrapur(9,26)	19 8 59N	84 35 48E
Pattamundai(15,32)	20 35 37N	86 34 58E
Patua(3)	20 0 12N	86 0 17E
Pedagadi(7,37)	21 32 17N	86 30 22E
Pentha(6,32)	20 33 11N	86 49 43E
Phulbani(2,15,31)	20 29 37N	84 15 38E
Phurlijharan(15,30)	19 51 4N	83 7 19E
Pipili(3,9,15,41)	20 7 54N	85 51 31E
Pitala(5,9,26)	19 30 11N	84 35 13E
Pitapali(15,43)	21 38 59N	84 8 47E
Pithagola(2)	21 19 40N	85 37 50E
Pithapara(5,41)	20 4 16N	86 6 49E
Pitiri(2)	20 56 55N	85 17 44E
Podasingidi(6,8,33)	21 12 22N	86 14 55E
Polasara(11,26)	19 42 38N	84 49 19E
Pondi(3)	18 1 42N	84 0 27E
Pradhanpat(15,23)	21 34 47N	84 43 50E
Prakul(9,32)	20 25 58N	86 25 26E
Pratapapur(6,26)	19 30 35N	84 56 37E
Pratapnagari(7,8,22)	20 24 7N	85 52 48E
Prataprudrapur(5,34)	20 12 42N	86 2 14E
Puintala(9,17)	20 43 47N	83 30 38E
Puipani(2)	21 37 5N	85 47 48E
Puri(2,3,4,6,7,8,9,11,15,41)	19 48 18N	85 49 58E
Purunagada(6,16)	20 50 13N	84 53 13E
Purunakataka(6,15,21)	20 38 48N	84 26 48E
Purunapani(2)	21 41 20N	84 58 40E
Purusottampur(6,26)	19 31 26N	84 53 59E
Pututi(15,31)	20 19 19N	84 16 1E
Puturia(2)	21 38 20N	85 51 56E
Ragadi(4,22)	20 21 4N	85 31 40E
Ragadipada(6,34)	20 25 32N	85 23 41E
Raghunathpur(2,5)	21 36 56N	85 42 25E
Raghunathpur(7,9,22)	20 21 7N	86 9 22E
Raghurajpur(9,15,41)	19 53 44N	85 50 28E
Rahandia(5,20)	21 4 5N	86 27 0E
Raibania(5,18)	21 56 34N	87 12 35E
Raighar(11,40)	19 53 13N	82 4 58E
Rairakhol(6,9,43)	21 5 6N	84 22 5E
Rairangpur(2,5,15,37)	22 16 23N	86 10 32E
Rajamunda(2)	19 58 40N	83 16 43E
Rajasa(6,9,34)	20 8 2N	85 56 55E
Rajgangpur(11,45)	22 11 2N	84 35 10E
Rajkanika(9,32)	20 44 6N	86 42 0E
Rajnagar(15,32)	20 35 30N	86 43 23E
Rajsunakhala(9,34)	20 10 19N	85 20 20E
Raktapata(5,41)	19 59 28N	85 37 8E
Ramachandi(6,7,8,15,41)	21 12 11N	86 16 5E
Ramakrushnapur(5,20)	21 8 48N	86 34 5E
Ramanaguda(6,15,42)	19 12 11N	83 42 22E
Rambha(15,34)	19 31 16N	85 5 59E
Rameswar(5,15,34)	20 1 1N	85 32 41E
Rameswar(7,34)	20 30 4N	86 1 12E
Ramla(2)	22 3 56N	85 38 6E
Ranapur(6,34)	20 4 47N	85 20 20E
Ranasinghpur(9,22)	20 28 43N	85 5 34E
Rangamatiguda(9,38)	19 12 38N	82 38 59E
Ranibandha(2,7,37)	20 43 43N	86 6 18E
Ranipurjharial(4,5,6,7,15,17)	20 17 52N	82 58 1E
Rasgobindpur(9,37)	21 48 31N	87 1 19E
Rasol(4,16)	21 6 42N	85 5 59E
Rasulpur(9,28)	20 51 46N	86 10 43E
Rathijema(9,34)	20 13 26N	85 53 59E

PLACE	LATITUDE	LONGITUDE
Ratnagiri(4,7,15,22)	20 39 38N	86 21 11E
Rayagada(9,42)	19 10 47N	83 25 54E
Raykia(9,33)	21 49 32N	85 36 7E
Rebna(2)	21 9 46N	85 47 34E
Remuna(5,9,15,18)	21 32 30N	86 52 58E
Rengali(9,15,16)	21 38 20N	84 3 18E
Righagada(6,32)	20 38 2N	86 47 59E
Rourkela(11,15,45)	22 14 52N	84 52 47E
Ruguda(2,6,45)	21 45 46N	84 59 17E
Rupangudi(2)	19 59 13N	83 16 40E
Sadheiberini(9,24)	20 35 52N	85 36 56E
Sagada(2)	19 48 7N	83 7 58E
Sahada(5,27)	20 8 34N	86 23 59E
Sahaspur(6,22)	20 37 19N	86 12 18E
Sahupada(9,21)	20 49 1N	83 58 12E
Sainkul(8,11,37)	21 7 8N	86 6 29E
Saintala(6,15,17)	20 27 35N	83 20 52E
Sajanagarh(7,15,18)	21 28 55N	86 43 12E
Sakhigopal(5,11,15,41)	19 57 35N	85 50 41E
Sakuntalapur(5,7,28)	20 38 28N	86 7 5E
Salipur(5,7,22)	20 28 48N	86 6 47E
Samal(2,15,16)	21 4 26N	85 8 10E
Sambalpur(3,5,6,7,11,15,43)	21 0 27N	83 1 56E
Samiapalli(2)	21 32 37N	85 11 24E
Sanabharandi(9,38)	19 38 10N	82 15 49E
Sanaghagara(15,33)	21 38 59N	85 32 2E
Sanahudi(2)	21 19 36N	86 3 38E
Sanakerajang(2,5,16)	20 51 11N	84 59 48E
Sankush(6,30)	20 9 25N	83 38 59E
Santarasa(6,41)	19 57 11N	85 57 56E
Santpur(15,30)	19 59 48N	83 19 43E
Saptasajya(15,24)	20 35 59N	85 33 46E
Sarakana(5,34)	20 14 30N	85 55 47E
Sarang(2,15,16)	20 55 32N	85 16 47E
Sarangagada(9,31)	20 14 48N	84 7 26E
Sarankul(6,15,39)	20 2 52N	85 6 4E
Sarpeswar(6,15,22)	20 27 7N	85 42 18E
Sasanpada(5,22)	20 13 19N	86 6 25E
Satabhaya(6,32)	20 38 59N	86 55 40E
Satasankha(9,41)	20 7 43N	85 49 5E
Sathalpur(5,27)	20 10 23N	86 12 18E
Satpara(15,41)	19 40 19N	85 27 25E
Scotlandpur(15,16)	20 54 29N	85 11 28E
Seegarh(2)	21 28 8N	85 14 59E
Serei(9,41)	19 60 53N	85 40 16E
Sergarh(5,7,8,18)	21 26 6N	86 50 13E
Shyamsundarpur(5,6,7,21)	20 53 28N	86 37 16E
Siddheswarpur(6,28)	20 51 49N	86 22 50E
Sihini(6,17)	20 15 53N	83 8 24E
Similipal(2,6,15,37)	21 53 44N	86 21 11E
Simla(11,37)	22 8 13N	86 36 53E
Singda(15,37)	21 51 7N	85 55 54E
Singhapur(7,28)	20 48 54N	86 7 52E
Sinhanath(15,22)	20 22 8N	85 23 52E
Sisupalgarh(2,4,8,34)	20 14 34N	85 55 36E
Sitabinji(2,4,7,33)	21 31 32N	85 45 56E
Sodhua(9,34)	20 8 10N	85 59 34E
Sohela(15,19)	21 18 18N	83 24 46E
Solampur(7,20)	20 52 59N	86 19 59E
Sonapur(3)	19 0 7N	84 1 46E
Sonepur(3,6,7,9,11,15,44)	20 1 50N	83 1 54E
Sorada(6,26)	19 46 58N	84 27 35E
Soro(3,7,9,20)	21 0 17N	86 1 41E
Southbalanda(11,16)	20 55 5N	85 10 43E
Srijang(15,18)	21 21 42N	86 52 5E
Srikakulam(3)	18 0 17N	83 1 53E
Sriramchandrapur(5,8,41)	19 56 35N	85 47 31E
Subalaya(6,43)	20 53 20N	84 10 16E
Subarnapalli(2)	21 27 18N	85 10 5E
Subarnapur(5,22)	20 26 10N	85 36 14E
Subarnapur(5,41)	19 57 56N	86 1 5E
Subdega(11,45)	22 17 20N	84 6 25E
Subei(5,6,8,35)	18 37 5N	82 48 4E
Sudurukumpa(9,31)	20 32 44N	84 18 42E
Suguda(11,15,23)	21 28 1N	84 47 13E
Sukleswar(5,22)	20 33 53N	86 9 11E
Sukuapada(9,22)	20 34 26N	86 12 14E
Sulbadih(2)	21 43 16N	85 1 23E
Sulia(9,21)	20 42 53N	83 47 17E
Sunabeda(15,35)	18 44 55N	82 51 31E
Sunabeda(15,40)	20 31 47N	82 27 4E
Sunakhani(2)	21 2 59N	85 9 0E
Sunamukhitangar(2)	20 43 40N	86 4 1E
Sundargarh(5,6,7,11,15,45)	22 7 23N	84 2 34E
Tal Bhamra(2)	20 22 26N	83 25 8E
Talabasta(9,22)	20 21 35N	85 36 14E
Talaghar(8,33)	21 4 12N	86 6 22E
Talamula(2)	20 44 59N	85 10 32E

PLACE	LATITUDE	LONGITUDE
Talamunda(9,29)	21 57 7N	84 19 8E
Talapada(2)	21 7 54N	85 48 49E
Talasari(15,18)	21 37 1N	87 29 30E
Talcher(2,6,7,11,15,16)	20 56 34N	85 14 10E
Tandibeda(2)	21 31 32N	85 46 23E
Tangarpalli(9,45)	22 4 16N	84 2 2E
Tangi(2,5,34)	19 56 37N	85 24 35E
Tangiri(9,16)	21 8 41N	84 51 42E
Taptapani(15,26)	19 29 30N	84 24 4E
Tarabalo(15,39)	20 13 1N	85 10 47E
Taraikela(6,44)	20 47 34N	83 42 46E
Taranga(7,8,28)	20 49 52N	86 24 54E
Tarapur(7,27)	20 18 4N	86 26 28E
Taratarini(3,11,15,26)	19 0 29N	84 1 53E
Tarava(9,44)	20 44 13N	83 41 52E
Tarinipitha(11,33)	21 23 28N	85 53 37E
Tendra1(2)	21 41 13N	84 55 26E
Tendra2(2)	21 41 48N	84 57 56E
Tentulia(6,27)	20 17 28N	86 27 7E
Tentuliapada(6,18)	21 18 14N	86 35 30E
Tentulikhunti(11,38)	19 18 18N	82 42 25E
Terasingha(2)	20 24 49N	83 27 35E
Terundia(5,41)	20 2 41N	86 2 37E
Thakapali(2)	20 50 59N	83 20 13E
Thakurmunda(11,15,37)	21 31 26N	86 9 53E
Themra(11,3)	21 29 48N	84 3 46E
Thengo(15,44)	21 7 16N	83 56 6E
Thuamulrampur(2,5,15,30)	19 33 42N	82 59 37E
Thunigaon(8,33)	21 11 10N	86 13 30E
Tigiria(5,22)	20 28 58N	85 31 58E
Tikarpada(15,16)	20 36 49N	84 47 20E
Tikhiri(9,32)	20 21 14N	86 27 7E
Tikkira(2)	21 19 8N	86 1 58E
Tileswar(2)	20 40 1N	84 28 1E
Tirthamatha(5,7,27)	20 14 37N	86 19 8E
Titlagarh(6,9,18)	20 18 53N	83 9 49E
Trilochanpur(6,41)	20 2 34N	85 43 47E
Tubey(9,16)	20 46 23N	84 53 44E
Tudigadia(15,18)	21 18 53N	86 36 35E
Tukura(9,19)	21 20 44N	83 52 5E
Tulasipur(5,8,41)	20 3 11N	86 5 17E
Tureikela(15,17)	20 30 0N	82 48 7E
Udala(7,15,37)	21 34 48N	86 32 20E
Udayagiri(4,7,15,28)	20 38 13N	86 15 54E
Udayapur(2)	21 23 20N	85 12 53E
Udeypur(6,17)	20 14 17N	83 8 37E
Udogiri(15,36)	18 39 29N	82 7 23E
Ulapgarh(2)	21 51 56N	83 49 26E
Ullunda(9,44)	20 57 53N	83 53 55E
Umar(5,22)	20 32 59N	86 11 59E
Umerkote(11,15)	19 40 8N	82 12 4E
Uparbada(9,34)	20 11 2N	85 42 46E
Uppalada(15,25)	18 50 2N	84 10 12E
Ushakothi(2,15,43)	22 12 7N	83 40 23E
Vajragiri(7,28)	20 38 31N	86 22 8E
Vedvyas(11,15,45)	22 14 55N	84 48 56E
Viswanathamundia(6,41)	20 6 53N	85 45 49E
Yogimath(2,5,40)	20 17 37N	82 48 18E

SL-DC-16858